

631000

631500

632000

4977000

4977000

4976500

4976500

4976000

4976000

4975500

4975500







631000

631500

632000



Legend

-  MGI 2013 DDH and Trace
-  MGI 2009-2012 DDHs
-  Pre-MGI DDHs
-  Patented Property
-  PEA Resource Pit Limits
-  PEA Mineral Resource

Note: Only holes referenced in this news release have traces shown; other hole collars shown may have from one to six holes drilled from the same location.



**Golden Meadows Project
Yellow Pine Prospect
MGI Drill Hole Location Map
December 02, 2013**

