

# INTERCEPT GRADE

HOLE NUMBER

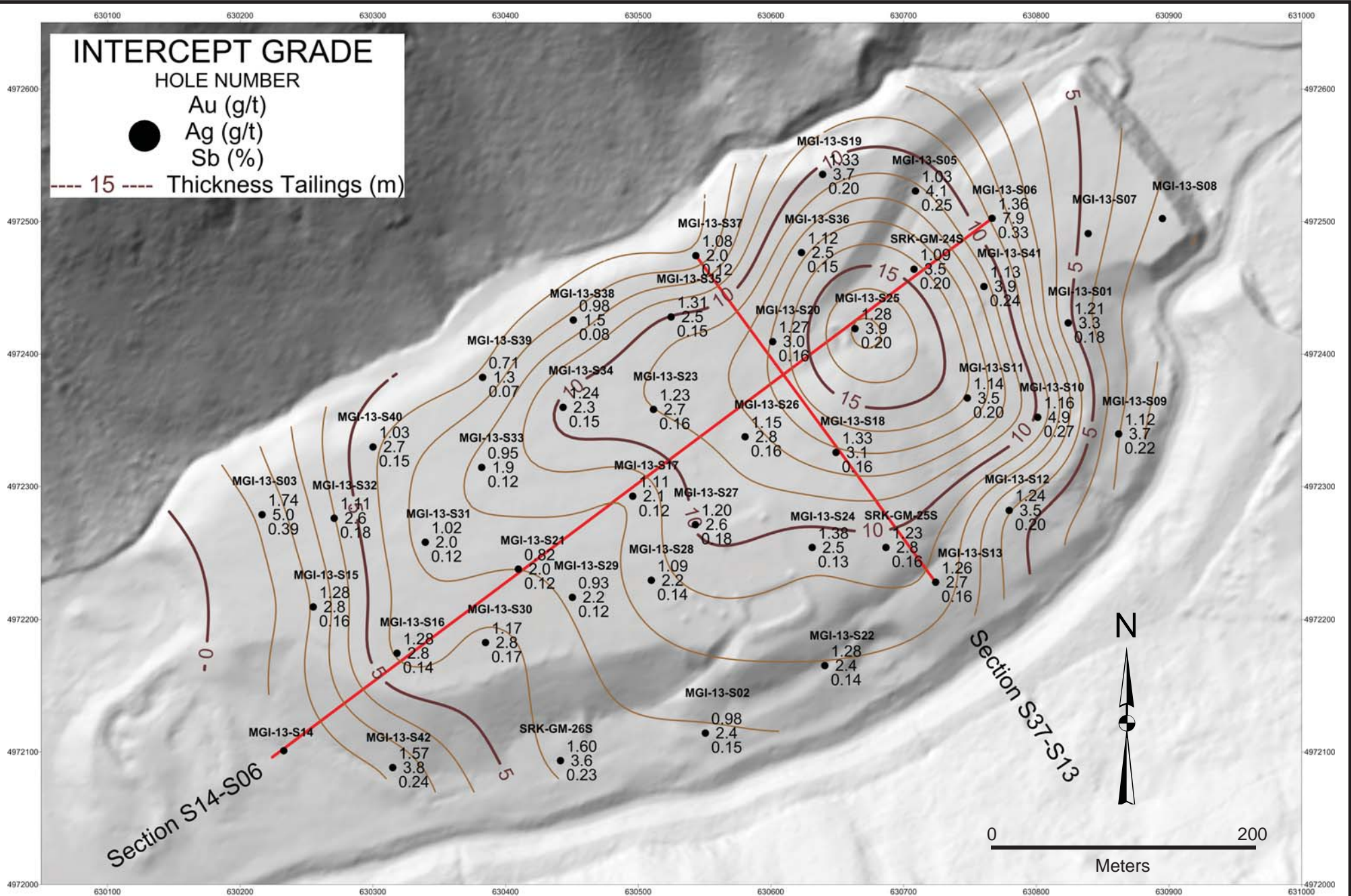
Au (g/t)

Ag (g/t)

Sb (%)



--- 15 --- Thickness Tailings (m)



**Golden Meadows Project**  
Isopach Map Tailings Thickness (m)

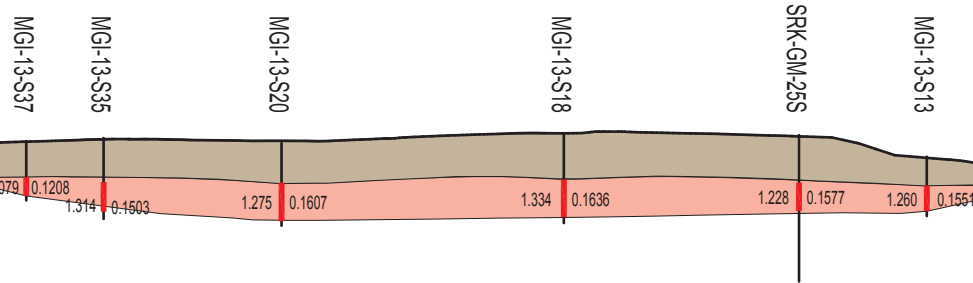


# Golden Meadows Project

## Cross Sections through Tailings

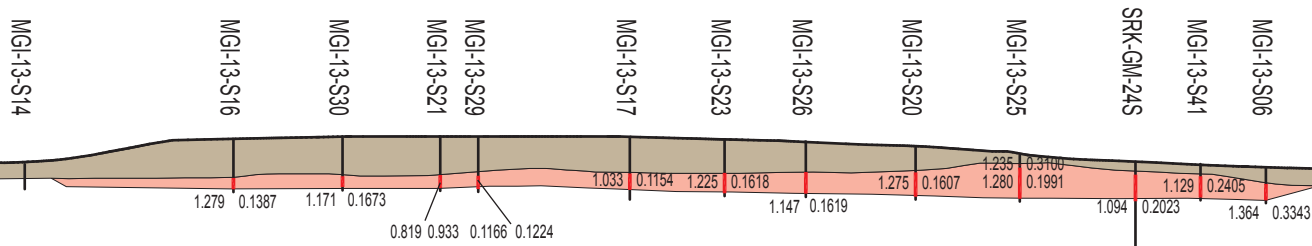
### Section S37 - S13

Looking NE

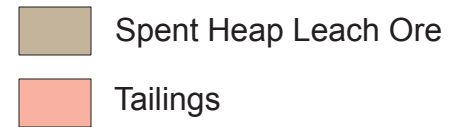


### Section S14 - S06

Looking NW



Vertical Scale = Horizontal Scale



Au (g/t) Sb (%)  
1.282 | 0.1393



MIDAS GOLD