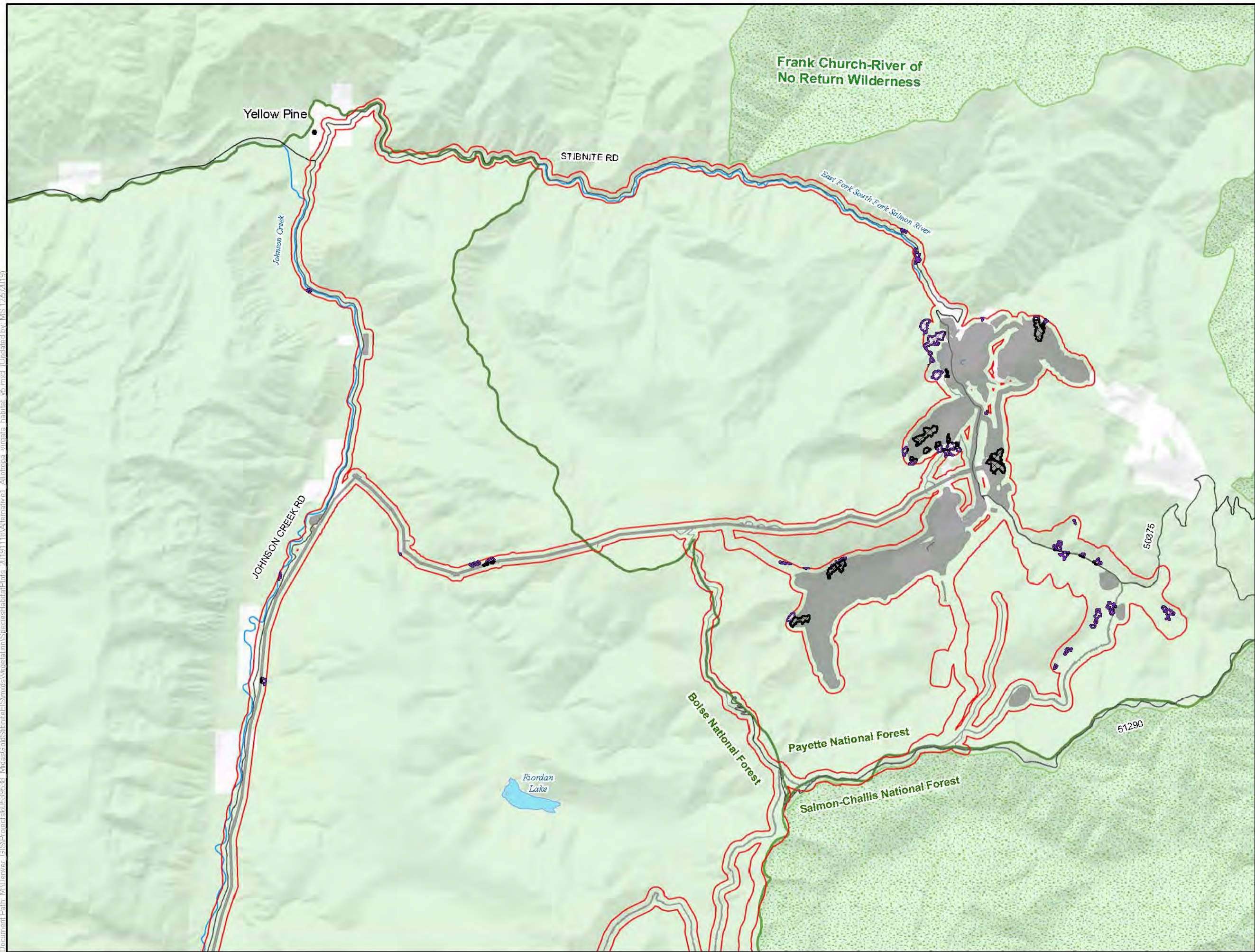


H-4: Special Status Plant Species Mapbooks (Alternatives 1-4)

This page intentionally left blank.

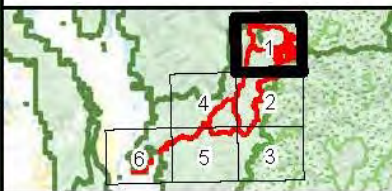
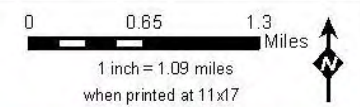
Document Path: M:\Denver GIS\Projects\60599538_MidasGold\Stibnite\Elis\mxd\Vegetation\SpeciesHabitatPlots_20191118\Alternative1_Allotropa_virgata_habitat_v5.mxd (Updated by: MS 12/5/2019)



LEGEND

- Habitat Modeling Extent/Area of Potential Indirect Impacts
- Direct Impacts to Allotropa virgata Habitat
- Clearing of Tall Trees in Allotropa virgata Habitat for Transmission Line Operation
- Indirect Impacts to Allotropa virgata Habitat
- Project Components***
 - Alternative 1 Project Feature
- Other Features**
 - U.S. Forest Service
 - Wilderness
 - County
 - Road
 - Stream/River
 - Lake/Reservoir
- Surface Management Agency**
 - Private
 - U.S. Forest Service

*Project Components are associated with Alternative 1



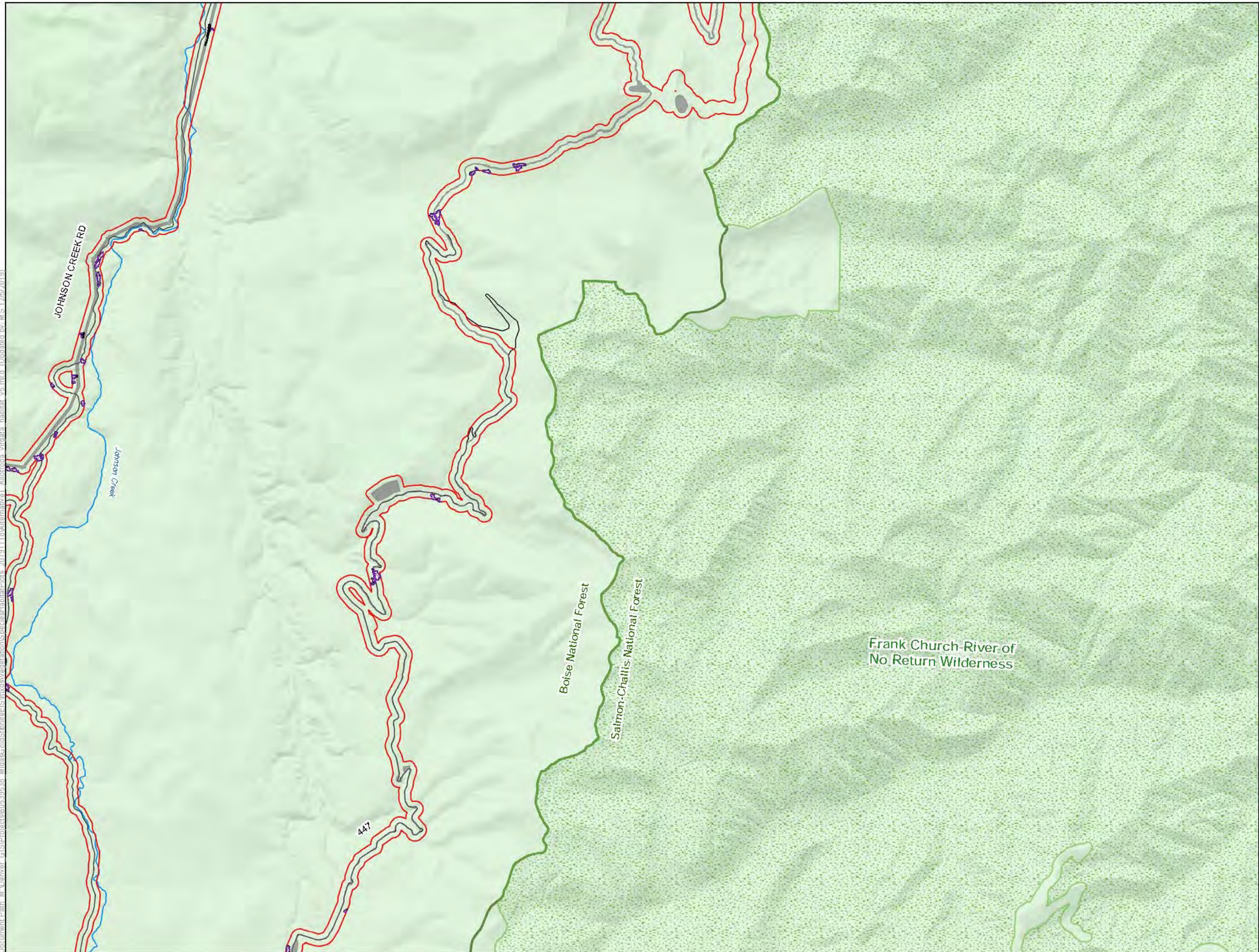
**Allotropa virgata
Habitat Alternative 1
Stibnite Gold Project
Stibnite, ID**

Base Layer: USGS The National Map: 3D Elevation Program. USGS Earth Resources Observation & Science (EROS) Center. GMTED2010. Data refreshed March, 2019.
Other Data Sources: Midas Gold; State of Idaho Geospatial Gateway (INSIDE Idaho); Boise National Forest; Payette National Forest



Map Date:
12/5/2019

Document Path: M:\Denver_GIS\Projects\60539538_MidasGoldStibnite\GIS\mxd\Vegetation\SpeciesHabitatPlots_20191118\Alternative1_Allotropa_virgata_habitat_v5.mxd (Updated by: MS 12/5/2019)



LEGEND

- Habitat Modeling Extent/Area of Potential Indirect Impacts
- Direct Impacts to Allotropa virgata Habitat
- Clearing of Tall Trees in Allotropa virgata Habitat for Transmission Line Operation
- Indirect Impacts to Allotropa virgata Habitat

Project Components*

- Alternative 1 Project Feature

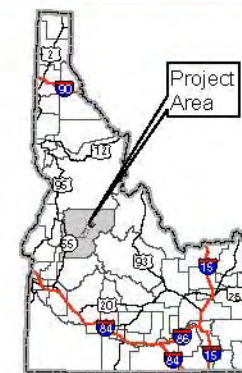
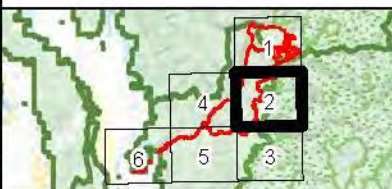
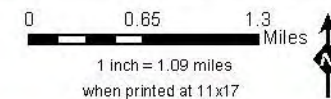
Other Features

- U.S. Forest Service
- Wilderness
- County
- Road
- Stream/River
- Lake/Reservoir

Surface Management Agency

- U.S. Forest Service

*Project Components are associated with Alternative 1



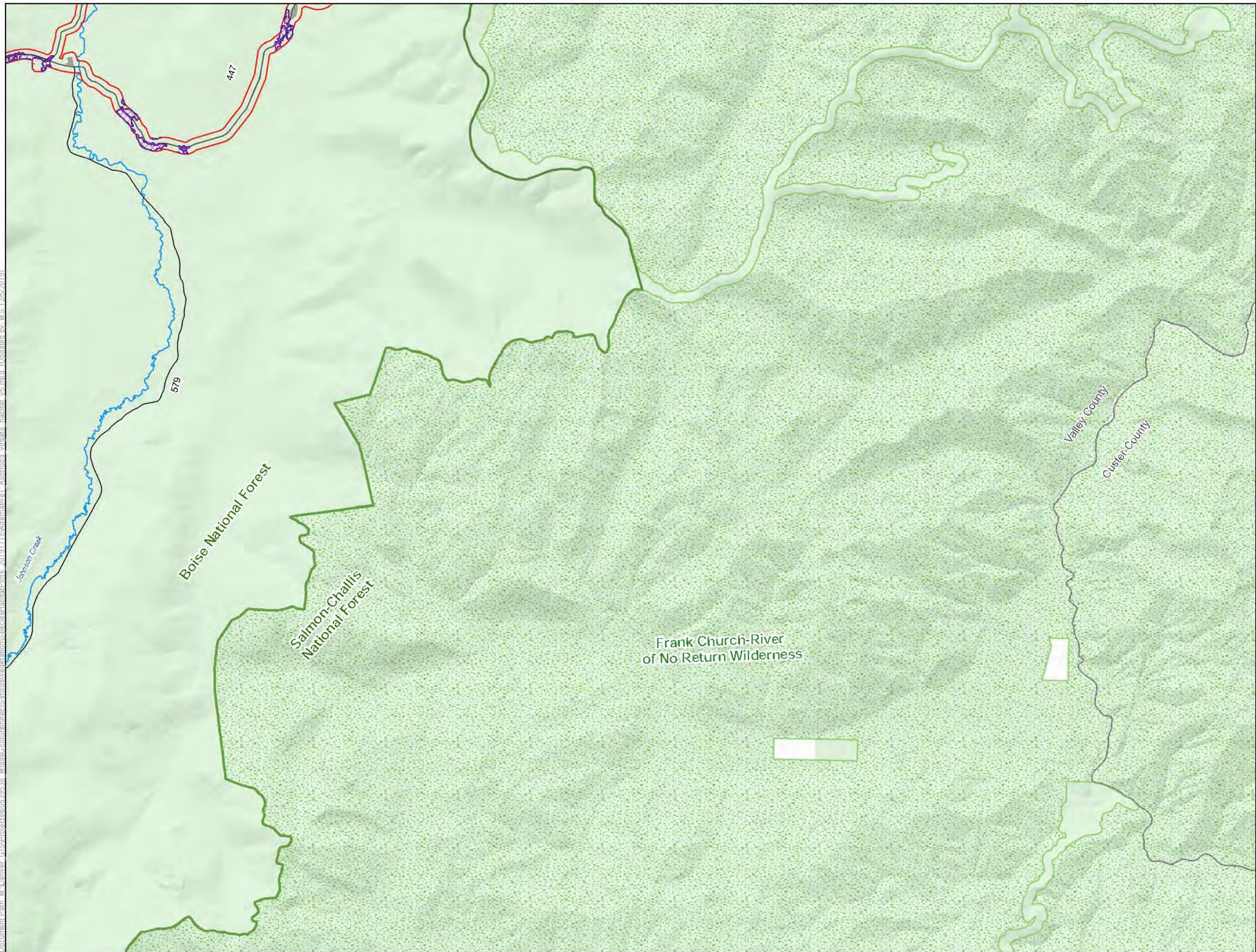
Allotropa virgata Habitat Alternative 1 Stibnite Gold Project Stibnite, ID

Base Layer: USGS The National Map: 3D Elevation Program, USGS Earth Resources Observation & Science (EROS) Center: GMTED2010, Data refreshed March, 2019.
Other Data Sources: Midas Gold; State of Idaho Geospatial Gateway (INSIDE Idaho); Boise National Forest; Payette National Forest



Map Date:
12/5/2019

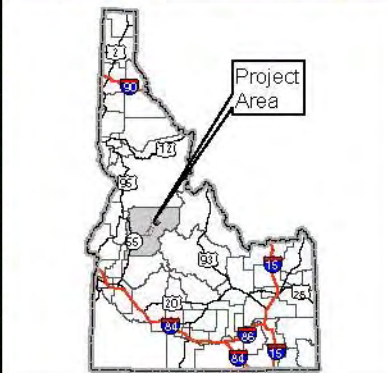
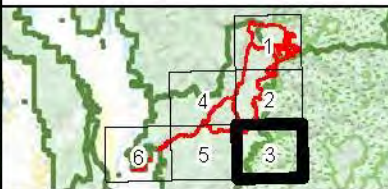
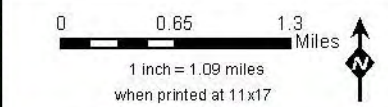
Document Path: M:\Denver_GIS\Projects\60539538_MidasGoldStibnite\ES\mxd\Vegetation\SpeciesHabitatPlots_20191118\Alternative1_Allotropa_virgata_habitat_v5.mxd (Updated by: MS 12/5/2019)



LEGEND

- Habitat Modeling Extent/Area of Potential Indirect Impacts
- Direct Impacts to Allotropa virgata Habitat
- Indirect Impacts to Allotropa virgata Habitat
- Project Components***
 - Alternative 1 Project Feature
- Other Features**
 - U.S. Forest Service
 - Wilderness
 - County
 - Road
 - Stream/River
 - Lake/Reservoir
- Surface Management Agency**
 - Private
 - U.S. Forest Service

*Project Components are associated with Alternative 1



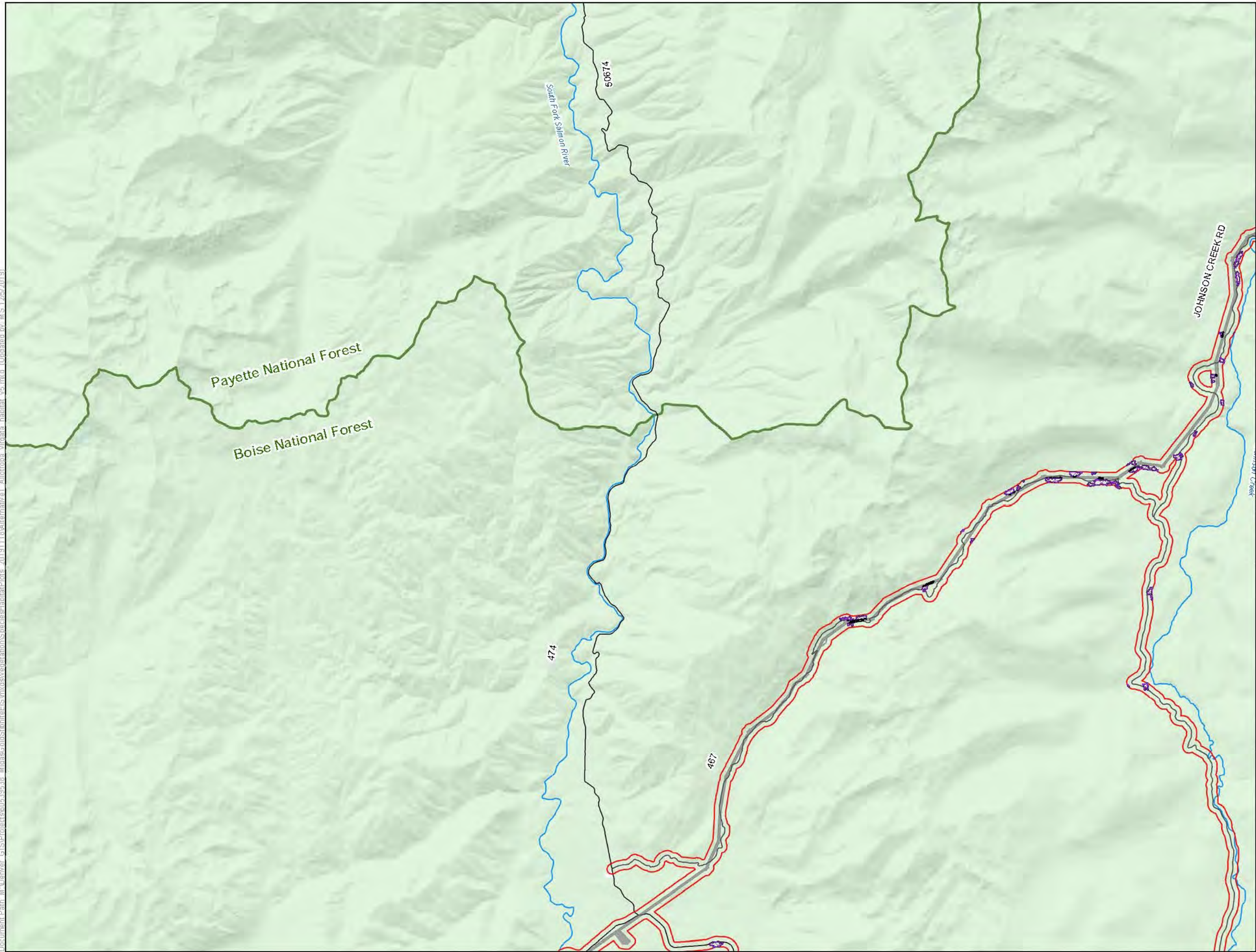
Allotropa virgata Habitat Alternative 1 Stibnite Gold Project Stibnite, ID

Base Layer: USGS The National Map: 3D Elevation Program, USGS Earth Resources Observation & Science (EROS) Center: GMTED2010. Data refreshed March, 2019.
Other Data Sources: Midas Gold; State of Idaho Geospatial Gateway (INSIDE Idaho); Boise National Forest; Payette National Forest



Map Date:
12/5/2019

Document Path: M:\Denver_GIS\Projects\60539538_MidasGoldStibnite\GIS\mxd\Vegetation\SpeciesHabitatPlots_20191118\Alternative1_Allotropa_virgata_habitat_v5.mxd (Updated by: MS 12/5/2019)



LEGEND

- Habitat Modeling Extent/Area of Potential Indirect Impacts
- Direct Impacts to Allotropa virgata Habitat
- Clearing of Tall Trees in Allotropa virgata Habitat for Transmission Line Operation
- Indirect Impacts to Allotropa virgata Habitat

Project Components*

- Alternative 1 Project Feature

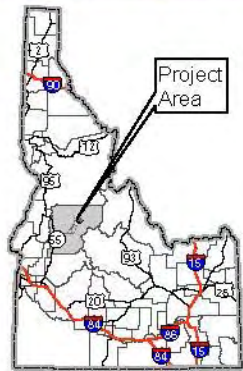
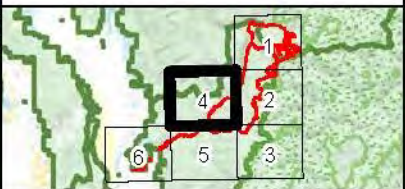
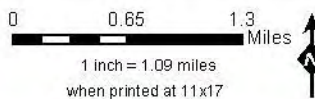
Other Features

- U.S. Forest Service
- Wilderness
- County
- Road
- Stream/River
- Lake/Reservoir

Surface Management Agency

- Private
- U.S. Forest Service

*Project Components are associated with Alternative 1



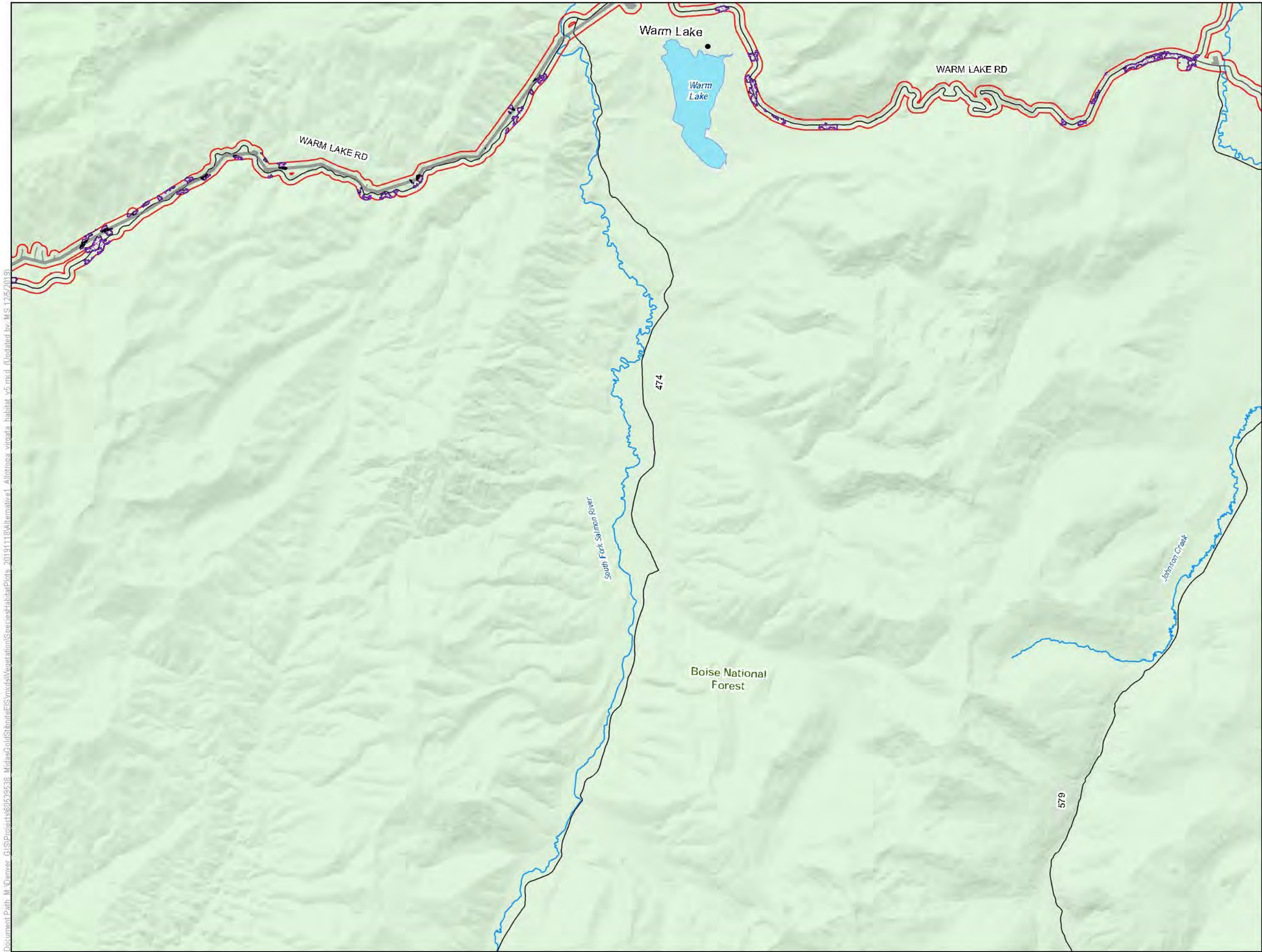
Allotropa virgata Habitat Alternative 1 Stibnite Gold Project Stibnite, ID

Base Layer: USGS The National Map: 3D Elevation Program, USGS Earth Resources Observation & Science (EROS) Center: GMTED2010. Data refreshed March, 2019.
Other Data Sources: Midas Gold; State of Idaho Geospatial Gateway (INSIDE Idaho); Boise National Forest; Payette National Forest



Map Date:
12/5/2019

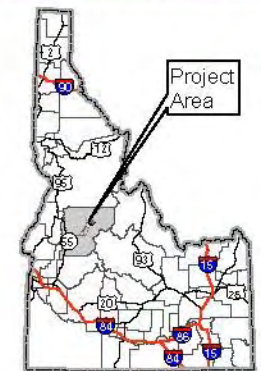
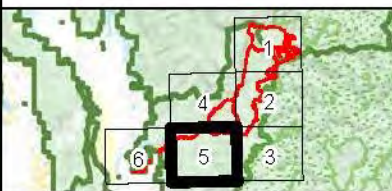
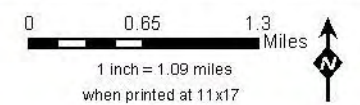
Document Path: M:\Denver_GIS\Projects\60539538_MidasGoldStibnite\ES\mxds\Vegetation\SpeciesHabitatPlots_20191118\Alternative1_Allotropa_virgata_habitat_v5.mxd (Updated by: MS 12/5/2019)



LEGEND

- Habitat Modeling Extent/Area of Potential Indirect Impacts
- Direct Impacts to Allotropa virgata Habitat
- Clearing of Tall Trees in Allotropa virgata Habitat for Transmission Line Operation
- Indirect Impacts to Allotropa virgata Habitat
- Project Components***
- Alternative 1 Project Feature
- Other Features**
- U.S. Forest Service
- Wilderness
- County
- Road
- Stream/River
- Lake/Reservoir
- Surface Management Agency**
- U.S. Forest Service

*Project Components are associated with Alternative 1



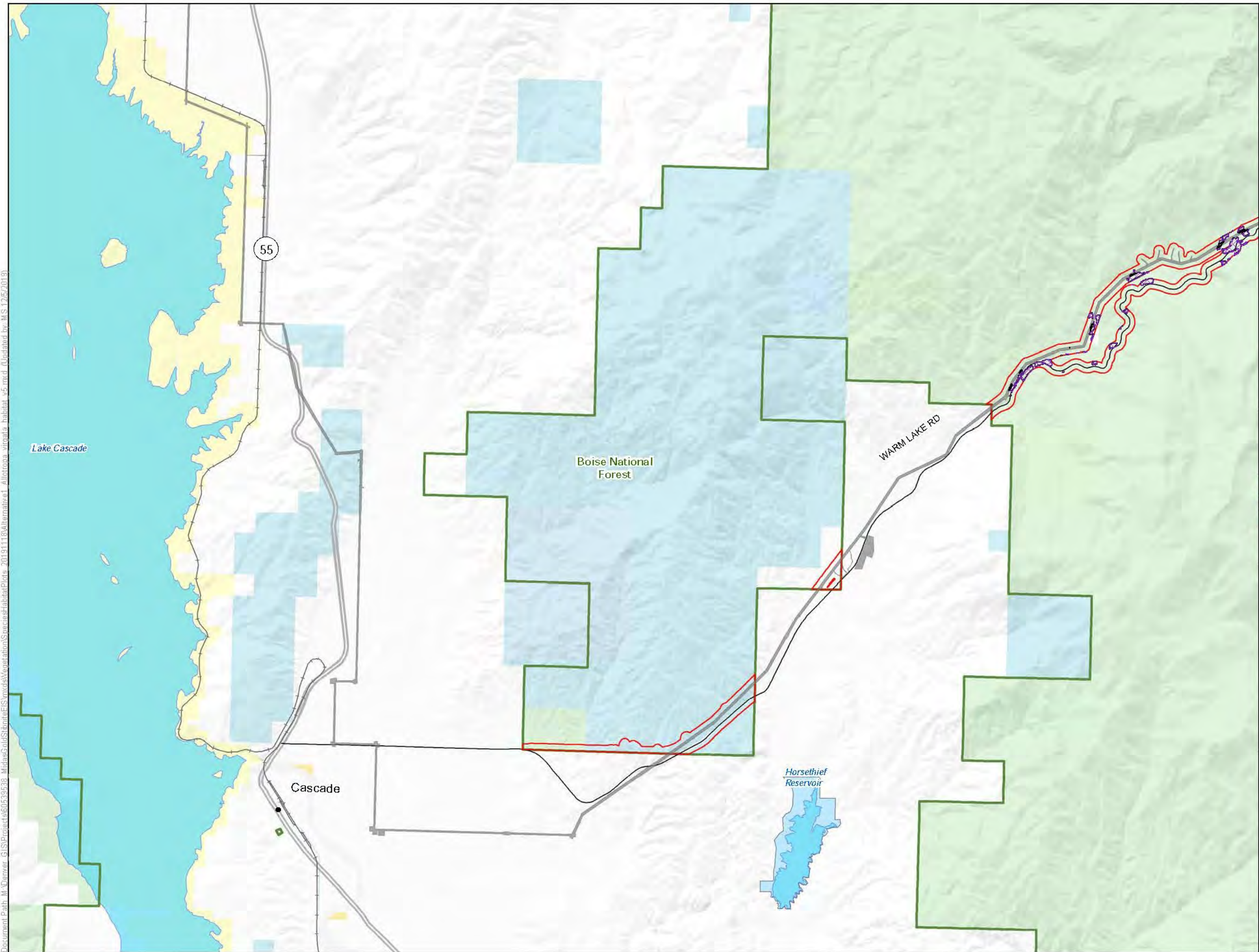
**Allotropa virgata
Habitat Alternative 1
Stibnite Gold Project
Stibnite, ID**

Base Layer: USGS The National Map: 3D Elevation Program, USGS Earth Resources Observation & Science (EROS) Center; GMTED2010. Data refreshed March, 2019.
Other Data Sources: Midas Gold; State of Idaho Geospatial Gateway (INSIDE Idaho); Boise National Forest; Payette National Forest



Map Date:
12/5/2019

Document Path: M:\Denver_GIS\Projects\60539538_MidasGoldStibnite\ESV\mxd\Vegetation\SpeciesHabitatPlots_20191118\Alternative1_Allotropa_virgata_habitat_v5.mxd (Updated by: MS 12/5/2019)



LEGEND

- Habitat Modeling Extent/Area of Potential Indirect Impacts
- Direct Impacts to *Allotropa virgata* Habitat
- Clearing of Tall Trees in *Allotropa virgata* Habitat for Transmission Line Operation
- Indirect Impacts to *Allotropa virgata* Habitat

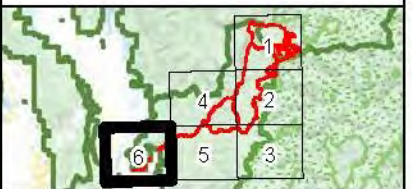
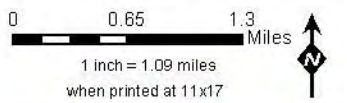
Project Components*

- Alternative 1 Project Feature

Other Features

- U.S. Forest Service
- Wilderness
- County
- Highway
- Road
- Stream/River
- Lake/Reservoir
- Surface Management Agency
 - Bureau of Land Management
 - Bureau of Reclamation
 - Private
 - State
 - State Fish and Game
 - U.S. Forest Service

*Project Components are associated with Alternative 1



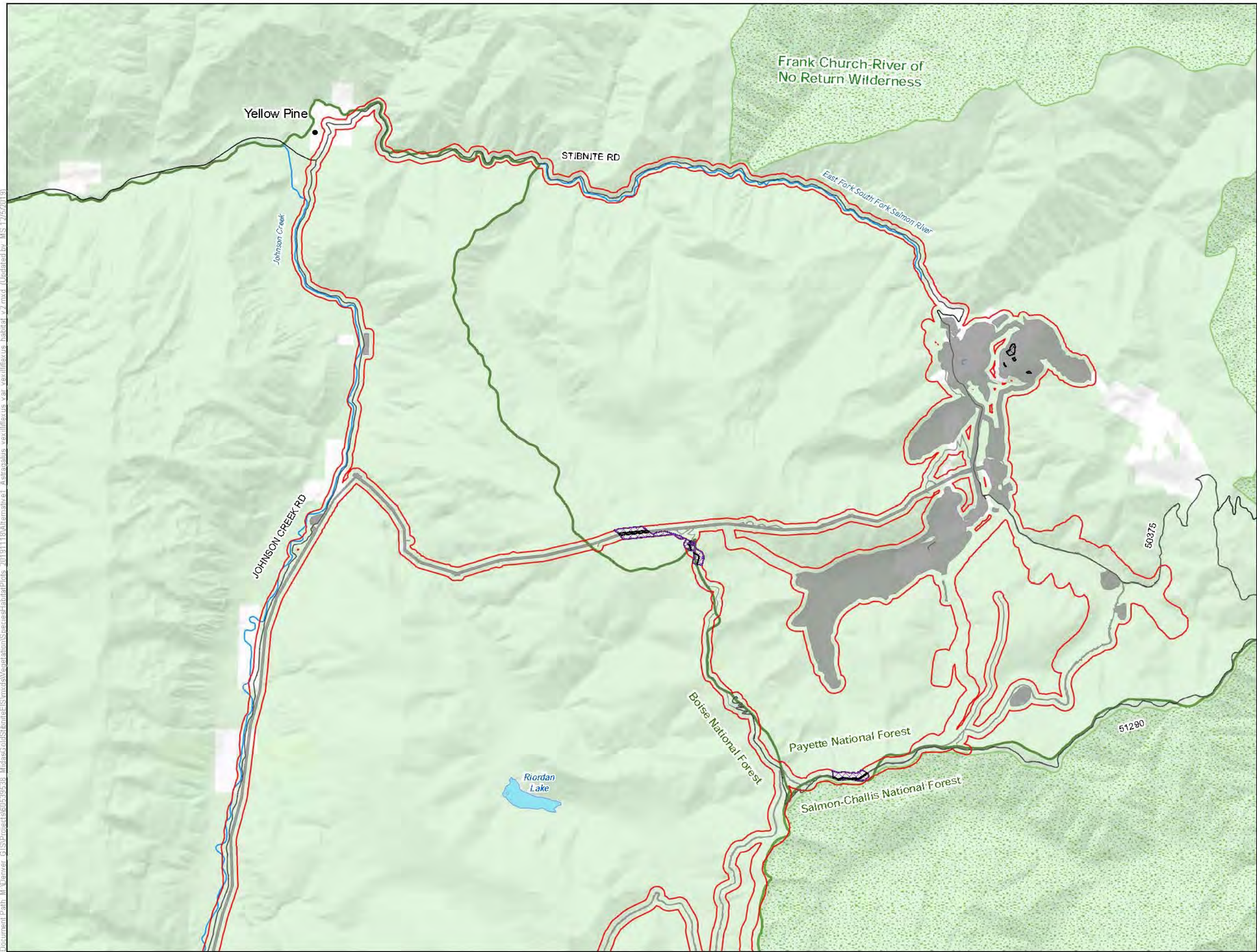
Allotropa virgata Habitat Alternative 1 Stibnite Gold Project Stibnite, ID

Base Layer: USGS The National Map: 3D Elevation Program, USGS Earth Resources Observation & Science (EROS) Center; GMTED2010. Data refreshed March, 2019.
Other Data Sources: Midas Gold; State of Idaho Geospatial Gateway (INSIDE Idaho); Boise National Forest; Payette National Forest

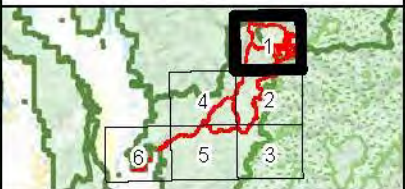
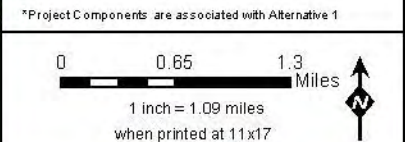


Map Date:
12/5/2019

Document Path: M:\Denver_GIS\Projects\60539538_MidasGold\Stibnite\ES\mxd\Vegetation\SpeciesHabitatPlots_20191118\Alternative1_Astragalus_vexilliflexus var. vexilliflexus habitat v2.mxd (Updated by: MS 12/5/2019)



- LEGEND**
- Habitat Modeling Extent/Area of Potential Indirect Impacts
 - Direct Impacts to *Astragalus vexilliflexus* var. *vexilliflexus* Habitat
 - Clearing of Tall Trees in *Astragalus vexilliflexus* var. *vexilliflexus* Habitat for Transmission Line Operation
 - Indirect Impacts to *Astragalus vexilliflexus* var. *vexilliflexus* Habitat
 - Project Components***
 - Alternative 1 Project Feature
 - Other Features**
 - U.S. Forest Service
 - Wilderness
 - County
 - Road
 - Stream/River
 - Lake/Reservoir
 - Surface Management Agency**
 - Private
 - U.S. Forest Service



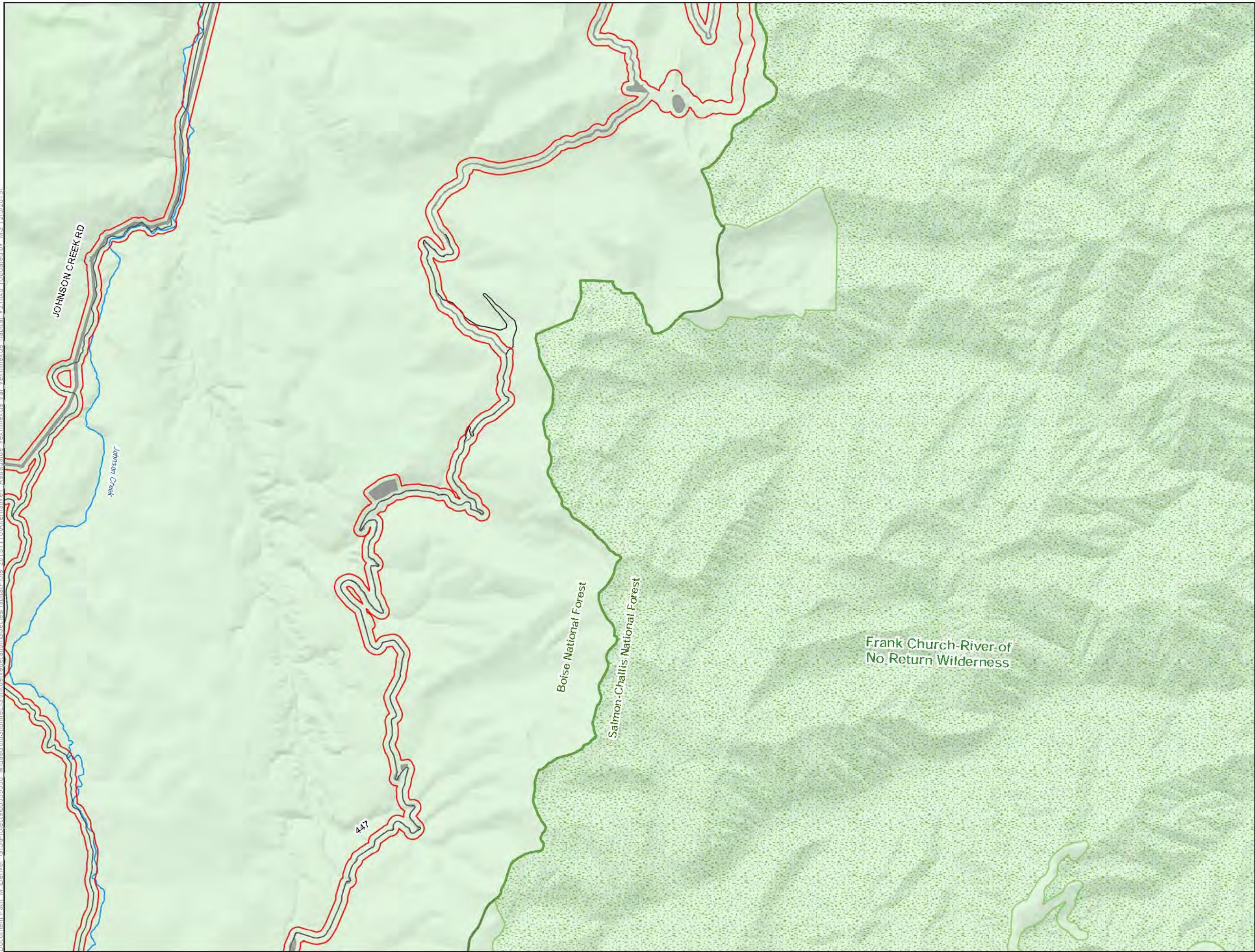
**Astragalus vexilliflexus
var. vexilliflexus
Habitat Alternative 1
Stibnite Gold Project
Stibnite, ID**

Base Layer: USGS The National Map: 3D Elevation Program, USGS Earth Resources Observation & Science (EROS) Center; GMTED2010. Data refreshed March, 2019.
Other Data Sources: Midas Gold; State of Idaho Geospatial Gateway (INSIDE Idaho); Boise National Forest; Payette National Forest



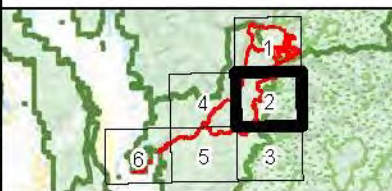
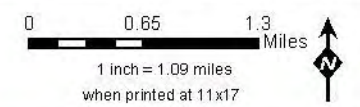
Map Date:
12/5/2019

Document Path: M:\Denver_GIS\Projects\60539538_MidasGoldStibnite\ES\mxd\Vegetation\SpeciesHabitatPlots_20191118\Alternative1_Astragalus vexilliflexus var. vexilliflexus habitat v2.mxd (Updated by MS 12/5/2019)



- LEGEND**
- Habitat Modeling Extent/Area of Potential Indirect Impacts
 - Project Components***
 - Alternative 1 Project Feature
 - Other Features**
 - U.S. Forest Service
 - Wilderness
 - County
 - Road
 - Stream/River
 - Lake/Reservoir
 - Surface Management Agency**
 - U.S. Forest Service

*Project Components are associated with Alternative 1



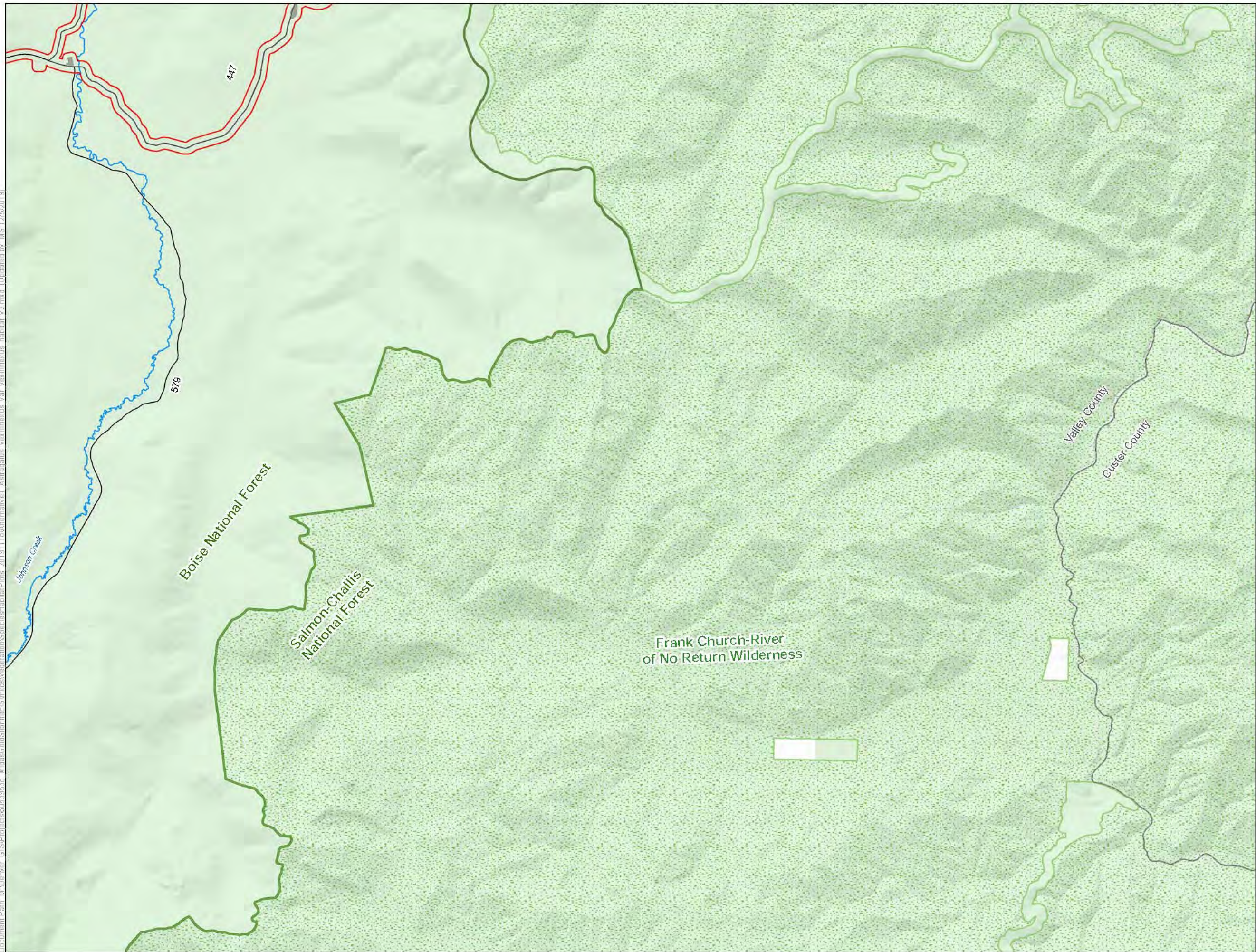
**Astragalus vexilliflexus
var. vexilliflexus
Habitat Alternative 1
Stibnite Gold Project
Stibnite, ID**

*Base Layer: USGS The National Map: 3D Elevation Program, USGS Earth Resources Observation & Science (EROS) Center; GMTED2010. Data refreshed March, 2019.
Other Data Sources: Midas Gold; State of Idaho Geospatial Gateway (INSIDE Idaho); Boise National Forest; Payette National Forest*



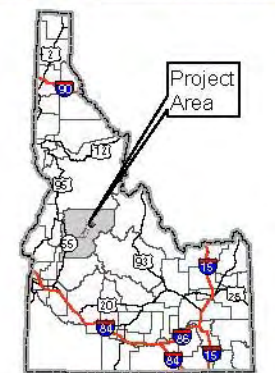
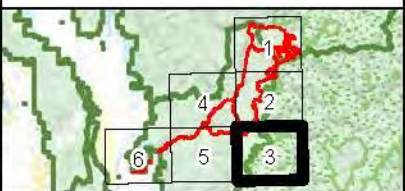
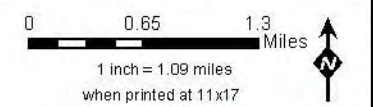
Map Date:
12/5/2019

Document Path: M:\Denver_GIS\Projects\60539538_MidasGold\Stibnite\ES\mxd\Vegetation\SpeciesHabitatPlots_20191118\Alternative1_Astragalus vexilliflexus var vexilliflexus habitat v2.mxd (Updated by MS 12/5/2019)



- LEGEND**
- Habitat Modeling Extent/Area of Potential Indirect Impacts
 - Project Components***
 - Alternative 1 Project Feature
 - Other Features**
 - U.S. Forest Service
 - Wilderness
 - County
 - Road
 - Stream/River
 - Lake/Reservoir
 - Surface Management Agency**
 - Private
 - U.S. Forest Service

*Project Components are associated with Alternative 1



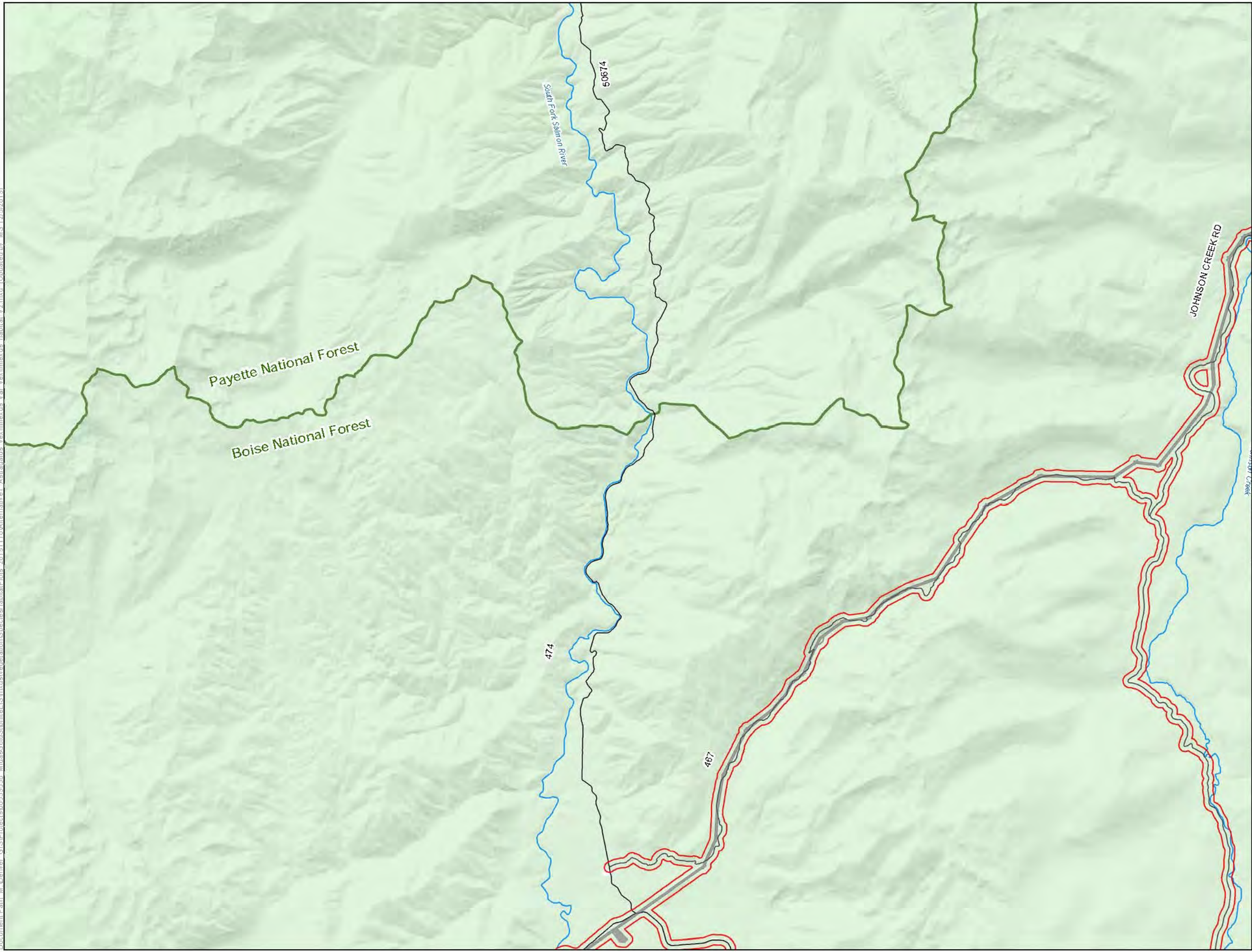
**Astragalus vexilliflexus
var. vexilliflexus
Habitat Alternative 1
Stibnite Gold Project
Stibnite, ID**

*Base Layer: USGS The National Map: 3D Elevation Program, USGS Earth Resources Observation & Science (EROS) Center; GMTED2010. Data refreshed March, 2019.
Other Data Sources: Midas Gold; State of Idaho Geospatial Gateway (INSIDE Idaho); Boise National Forest; Payette National Forest*



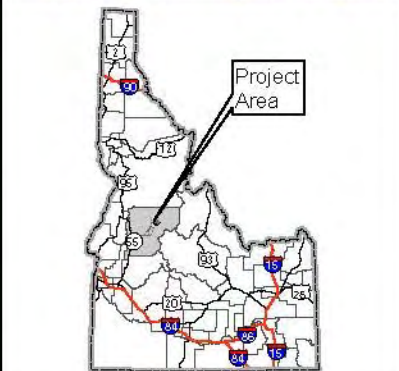
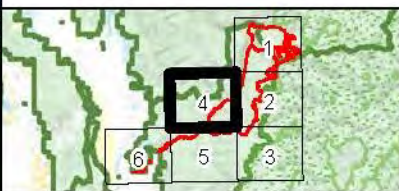
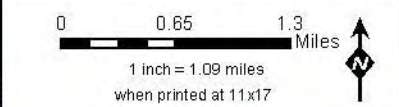
Map Date:
12/5/2019

Document Path: M:\Denver_GIS\Projects\60539538_MidasGoldStibnite\ES\mxd\Vegetation\SpeciesHabitatPlots_20191118\Alternative1_Astragalus_vexilliflexus var vexilliflexus habitat v2.mxd (Updated by: MS 12/5/2019)



- LEGEND**
- Habitat Modeling Extent/Area of Potential Indirect Impacts
 - Project Components***
 - Alternative 1 Project Feature
 - Other Features**
 - U.S. Forest Service
 - Wilderness
 - County
 - Road
 - Stream/River
 - Lake/Reservoir
 - Surface Management Agency**
 - Private
 - U.S. Forest Service

*Project Components are associated with Alternative 1



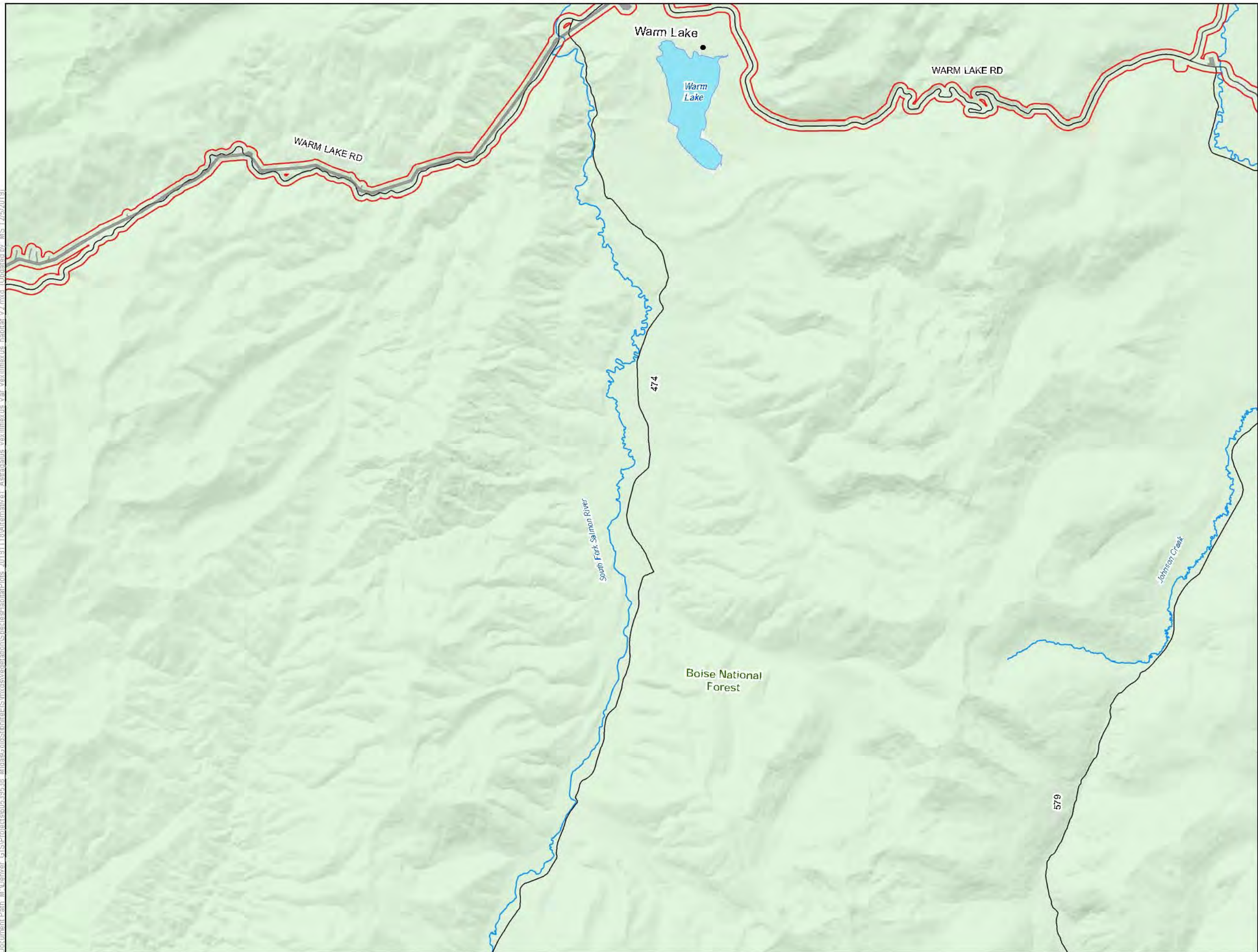
**Astragalus vexilliflexus
var. vexilliflexus
Habitat Alternative 1
Stibnite Gold Project
Stibnite, ID**

Base Layer: USGS The National Map: 3D Elevation Program, USGS Earth Resources Observation & Science (EROS) Center; GMTED2010. Data refreshed March, 2019.
Other Data Sources: Midas Gold; State of Idaho Geospatial Gateway (INSIDE Idaho); Boise National Forest; Payette National Forest



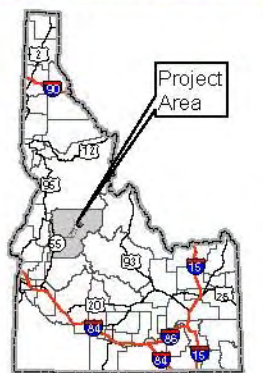
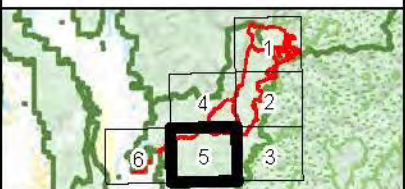
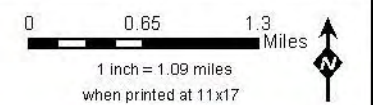
Map Date:
12/5/2019

Document Path: M:\Denver_GIS\Projects\60539538_MidasGold\Stibnite\ES\mxd\Vegetation\SpeciesHabitatPlots_20191118\Alternative1_Astragalus_vexilliflexus var. vexilliflexus habitat v2.mxd (Updated by: MS 12/5/2019)



- LEGEND**
- Habitat Modeling Extent/Area of Potential Indirect Impacts
 - Project Components***
 - Alternative 1 Project Feature
 - Other Features**
 - U.S. Forest Service
 - Wilderness
 - County
 - Road
 - Stream/River
 - Lake/Reservoir
 - Surface Management Agency**
 - U.S. Forest Service

*Project Components are associated with Alternative 1



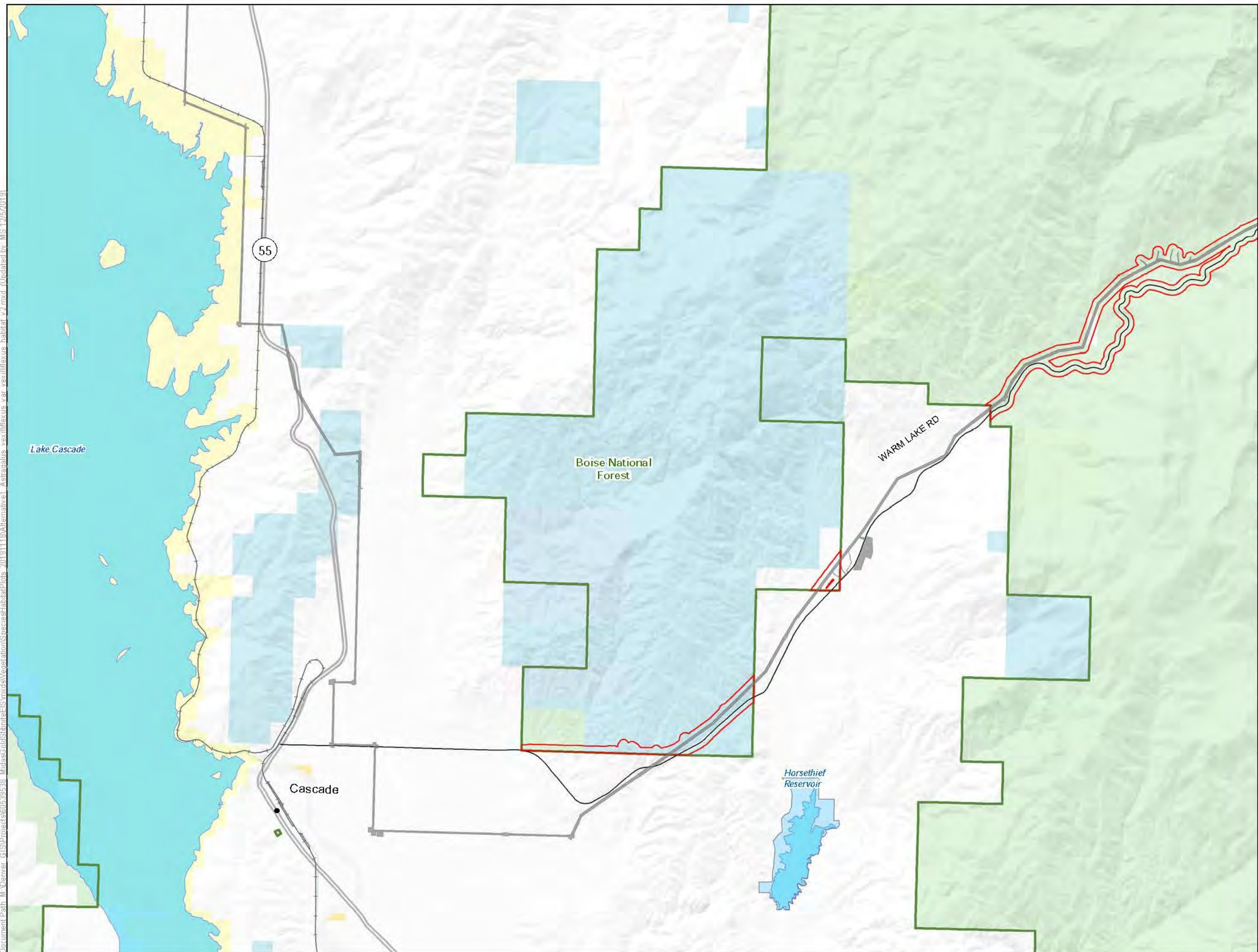
**Astragalus vexilliflexus
var. vexilliflexus
Habitat Alternative 1
Stibnite Gold Project
Stibnite, ID**

Base Layer: USGS The National Map: 3D Elevation Program, USGS Earth Resources Observation & Science (EROS) Center, GMTED2010, Data refreshed March, 2019.
Other Data Sources: Midas Gold; State of Idaho Geospatial Gateway (INSIDE Idaho); Boise National Forest; Payette National Forest



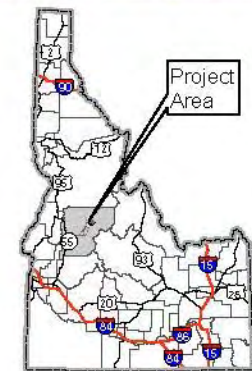
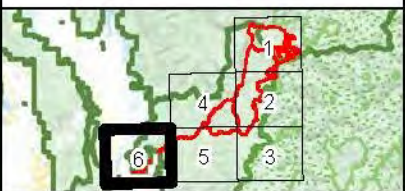
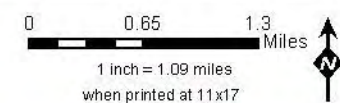
Map Date:
12/5/2019

Document Path: M:\Denver_GIS\Projects\60539538_MidasGoldStibnite\ES\mxd\Vegetation\SpeciesHabitatPlots_20191118\Alternative1_Astragalus_vexilliflexus_var_vexilliflexus_habitat_v2.mxd (Updated by: MS 12/5/2019)



- LEGEND**
- Habitat Modeling Extent/Area of Potential Indirect Impacts
 - Project Components***
 - Alternative 1 Project Feature
 - Other Features**
 - U.S. Forest Service
 - Wilderness
 - County
 - Highway
 - Road
 - Stream/River
 - Lake/Reservoir
 - Surface Management Agency**
 - Bureau of Land Management
 - Bureau of Reclamation
 - Private
 - State
 - State Fish and Game
 - U.S. Forest Service

*Project Components are associated with Alternative 1



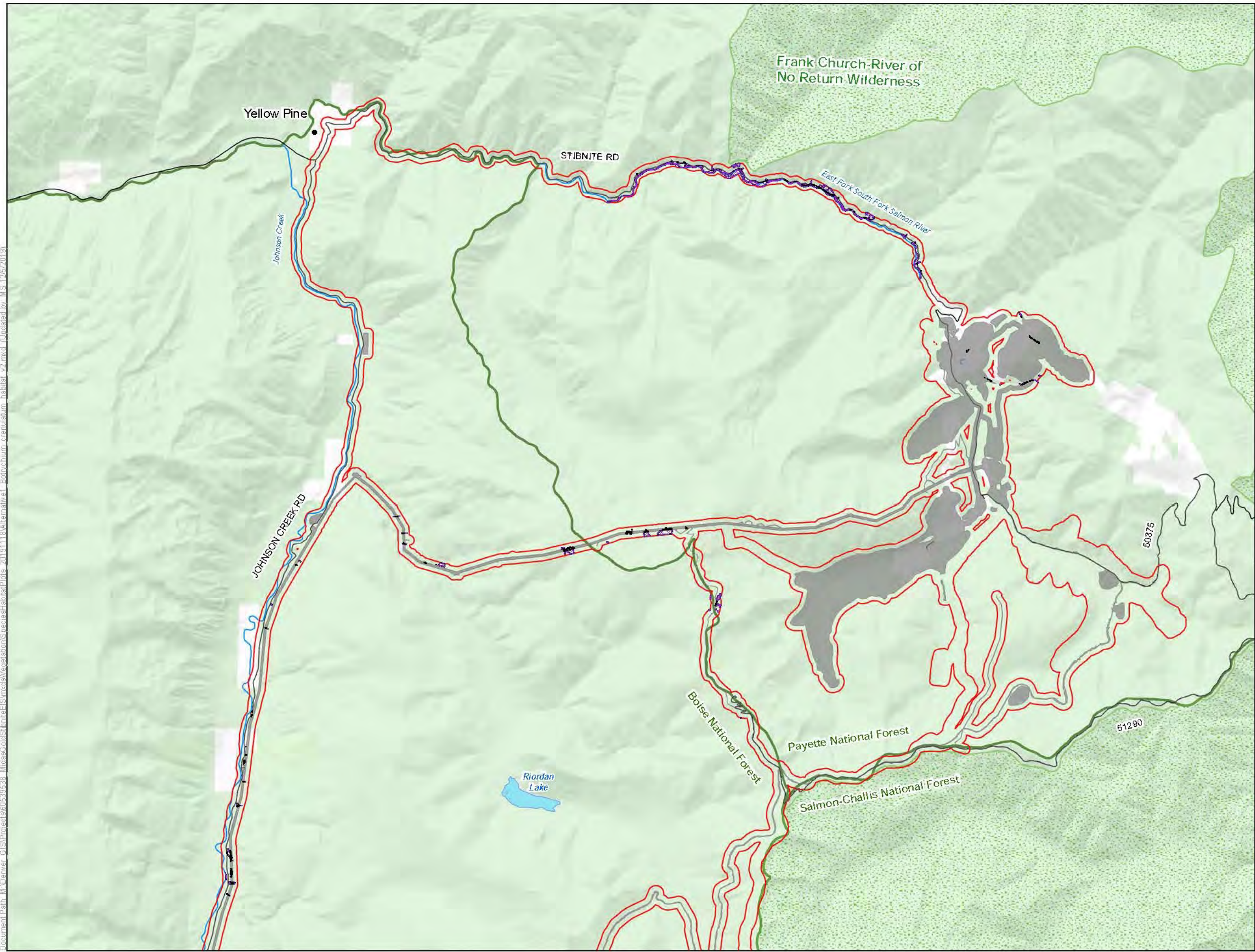
**Astragalus vexilliflexus
var. vexilliflexus
Habitat Alternative 1
Stibnite Gold Project
Stibnite, ID**

Base Layer: USGS The National Map: 3D Elevation Program, USGS Earth Resources Observation & Science (EROS) Center; GMTED2010. Data refreshed March, 2019.
Other Data Sources: Midas Gold; State of Idaho Geospatial Gateway (INSIDE Idaho); Boise National Forest; Payette National Forest



Map Date:
12/5/2019

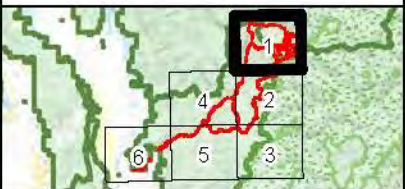
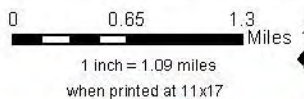
Document Path: M:\Denver GIS\Projects\60539538_MidasGold\Stibnite\ES\mxd\Vegetation\SpeciesHabitatPlots_20191118\Alternative1_Botrychium_crenulatum_habitat_v2.mxd (Updated by: MS 12/5/2019)



LEGEND

- Habitat Modeling Extent/Area of Potential Indirect Impacts
- Direct Impacts to Botrychium crenulatum Habitat
- Clearing of Tall Trees in Botrychium crenulatum Habitat for Transmission Line Operation
- Indirect Impacts to Botrychium crenulatum Habitat
- Project Components***
 - Alternative 1 Project Feature
- Other Features**
 - U.S. Forest Service
 - Wilderness
 - County
 - Road
 - Stream/River
 - Lake/Reservoir
- Surface Management Agency**
 - Private
 - U.S. Forest Service

*Project Components are associated with Alternative 1



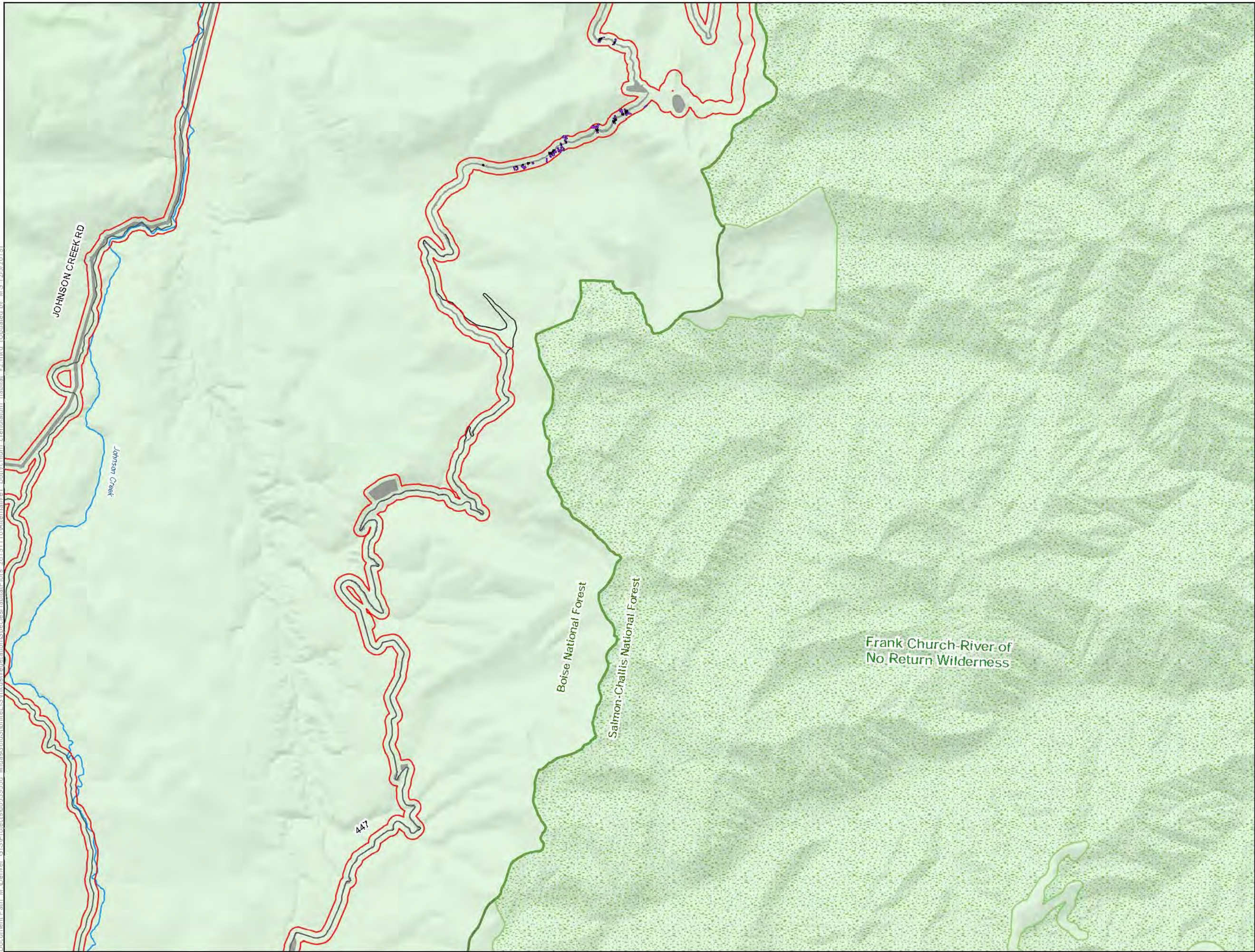
Botrychium crenulatum Habitat Alternative 1 Stibnite Gold Project Stibnite, ID

Base Layer: USGS The National Map: 3D Elevation Program, USGS Earth Resources Observation & Science (EROS) Center; GMTED2010. Data refreshed March, 2019.
Other Data Sources: Midas Gold; State of Idaho Geospatial Gateway (INSIDE Idaho); Boise National Forest; Payette National Forest



Map Date:
12/5/2019

Document Path: M:\Denver_GIS\Projects\60539538_MidasGoldStibnite\ES\mxd\Vegetation\SpeciesHabitatPlots_20191118\Alternative1_Botrychium_crenulatum_habitat_v2.mxd (Updated by: WS 12/5/2019)



LEGEND

- Habitat Modeling Extent/Area of Potential Indirect Impacts
- Direct Impacts to Botrychium crenulatum Habitat
- Indirect Impacts to Botrychium crenulatum Habitat

Project Components*

- Alternative 1 Project Feature

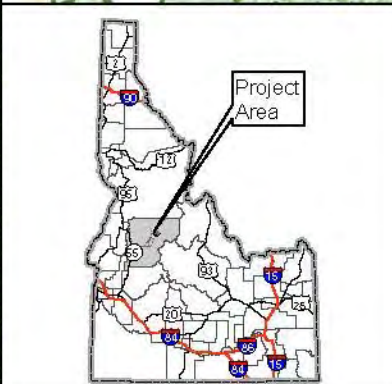
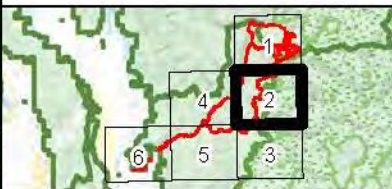
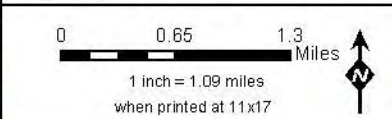
Other Features

- U.S. Forest Service
- Wilderness
- County
- Road
- Stream/River
- Lake/Reservoir

Surface Management Agency


- U.S. Forest Service

*Project Components are associated with Alternative 1



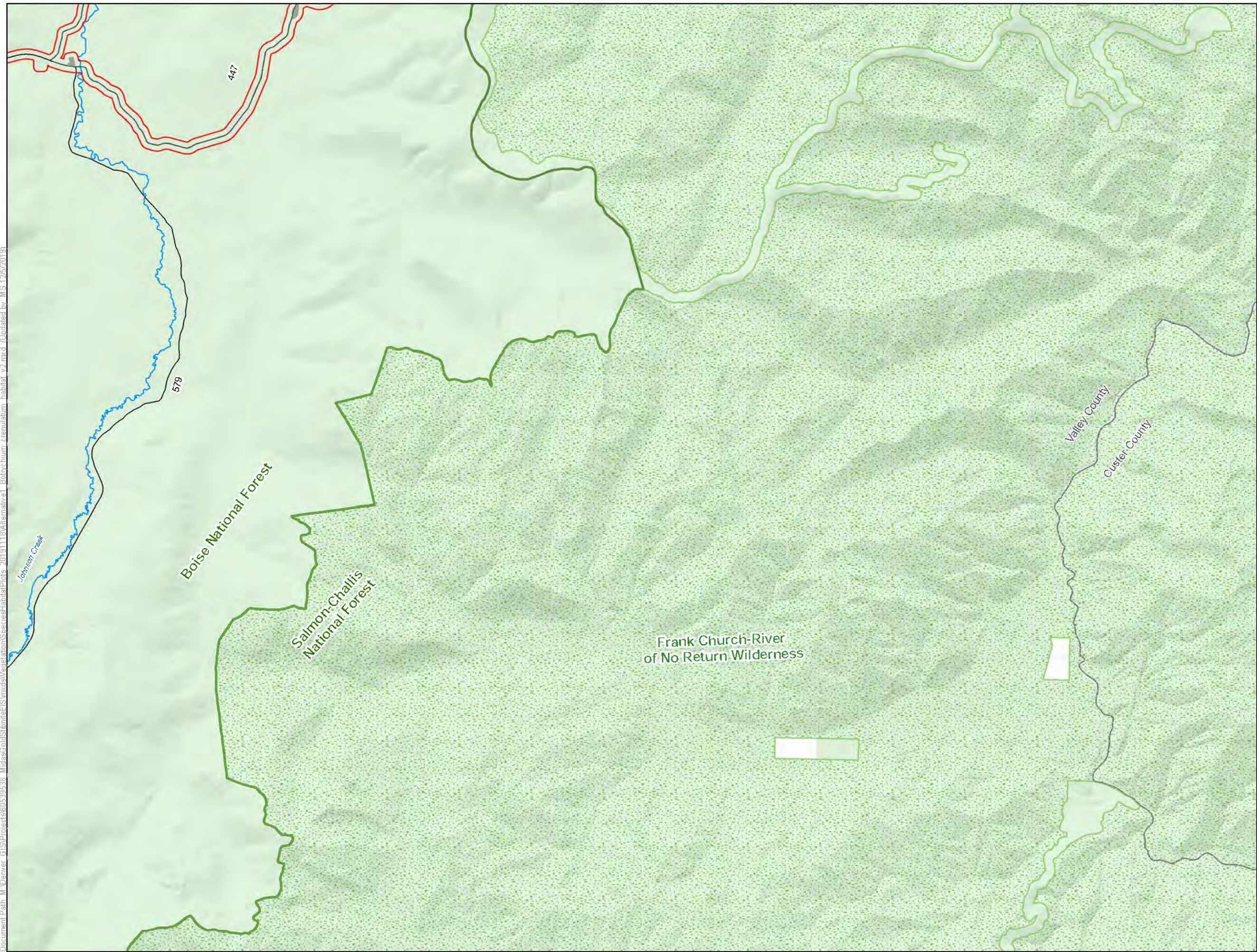
Botrychium crenulatum Habitat Alternative 1 Stibnite Gold Project Stibnite, ID

Base Layer: USGS The National Map: 3D Elevation Program, USGS Earth Resources Observation & Science (EROS) Center; GMTED2010. Data refreshed March, 2019.
Other Data Sources: Midas Gold; State of Idaho Geospatial Gateway (INSIDE Idaho); Boise National Forest; Payette National Forest



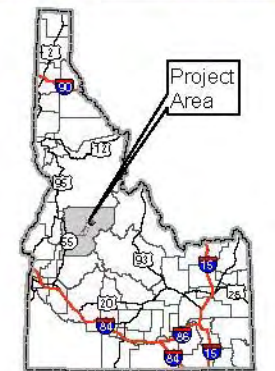
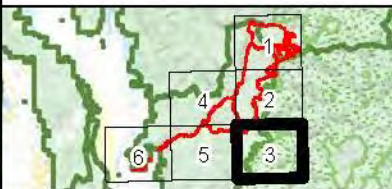
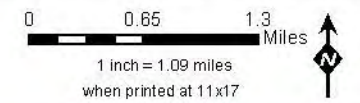
Map Date:
12/5/2019

Document Path: M:\Denver_GIS\Projects\60539538_MidasGoldStibnite\GIS\mxd\Vegetation\SpeciesHabitatPlots_20191118\Alternative1_Botrychium_crenulatum_habitat_v2.mxd (Updated by: MS 12/5/2019)



- LEGEND**
- Habitat Modeling Extent/Area of Potential Indirect Impacts
 - Project Components***
 - Alternative 1 Project Feature
 - Other Features**
 - U.S. Forest Service
 - Wilderness
 - County
 - Road
 - Stream/River
 - Lake/Reservoir
 - Surface Management Agency**
 - Private
 - U.S. Forest Service

*Project Components are associated with Alternative 1



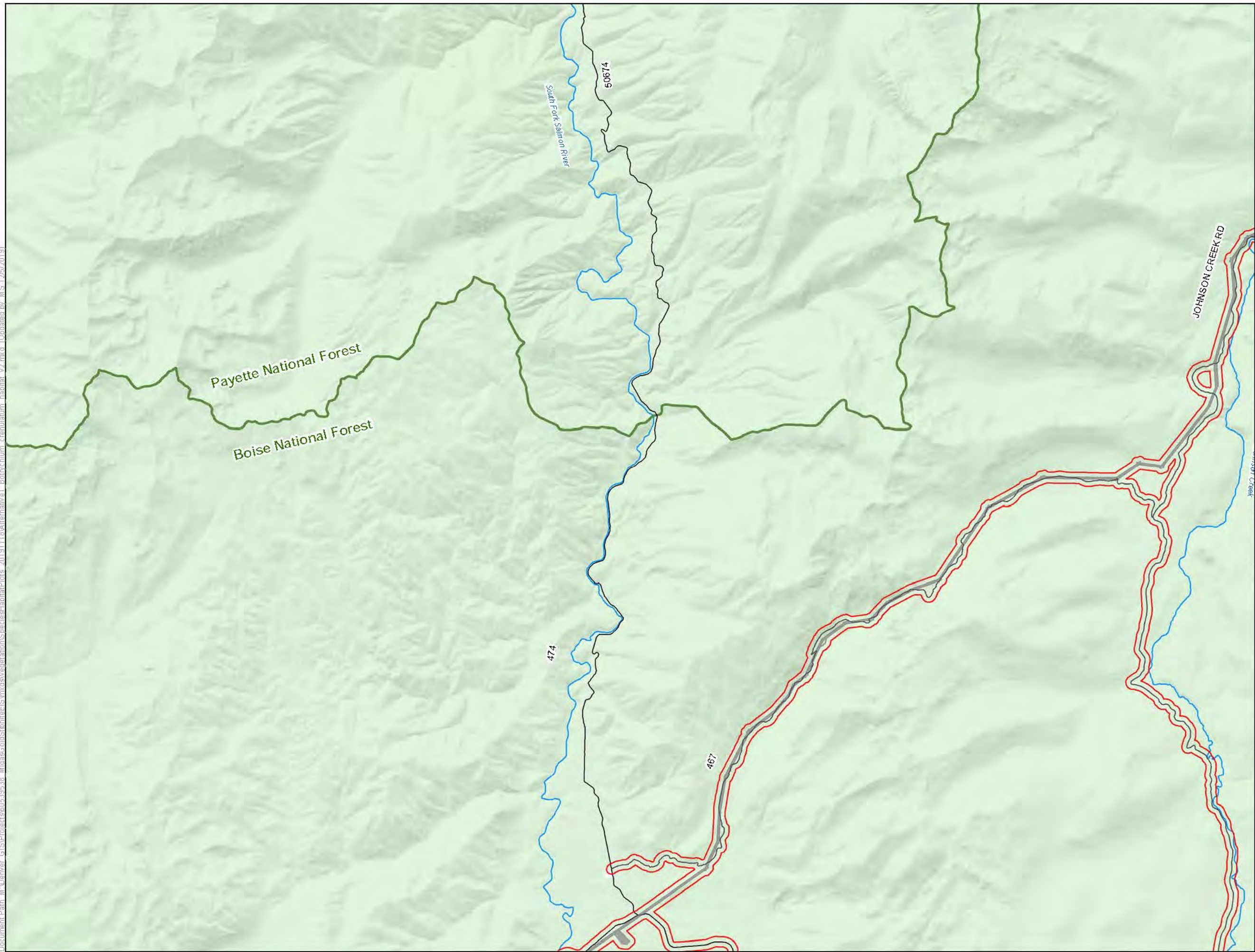
**Botrychium crenulatum
Habitat Alternative 1
Stibnite Gold Project
Stibnite, ID**

Base Layer: USGS The National Map: 3D Elevation Program, USGS Earth Resources Observation & Science (EROS) Center; GMTED2010. Data refreshed March, 2019.
Other Data Sources: Midas Gold; State of Idaho Geospatial Gateway (INSIDE Idaho); Boise National Forest; Payette National Forest



Map Date:
12/5/2019

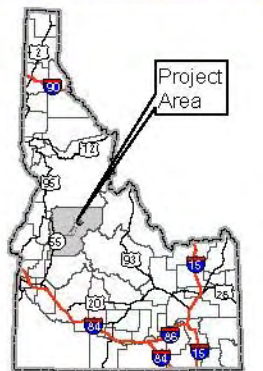
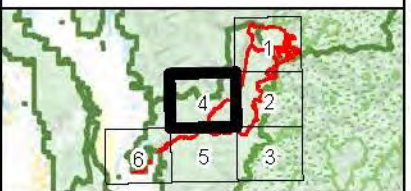
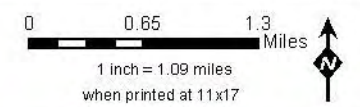
Document Path: M:\Denver_GIS\Projects\60539538_MidasGoldStibnite\GIS\mxd\Vegetation\SpeciesHabitatPlots_20191118\Alternative1_Botrychium_crenulatum_habitat_v2.mxd (Updated by: MS 12/5/2019)



LEGEND

- Habitat Modeling Extent/Area of Potential Indirect Impacts
- Project Components***
 - Alternative 1 Project Feature
- Other Features**
 - U.S. Forest Service
 - Wilderness
 - County
 - Road
 - Stream/River
 - Lake/Reservoir
- Surface Management Agency**
 - Private
 - U.S. Forest Service

*Project Components are associated with Alternative 1



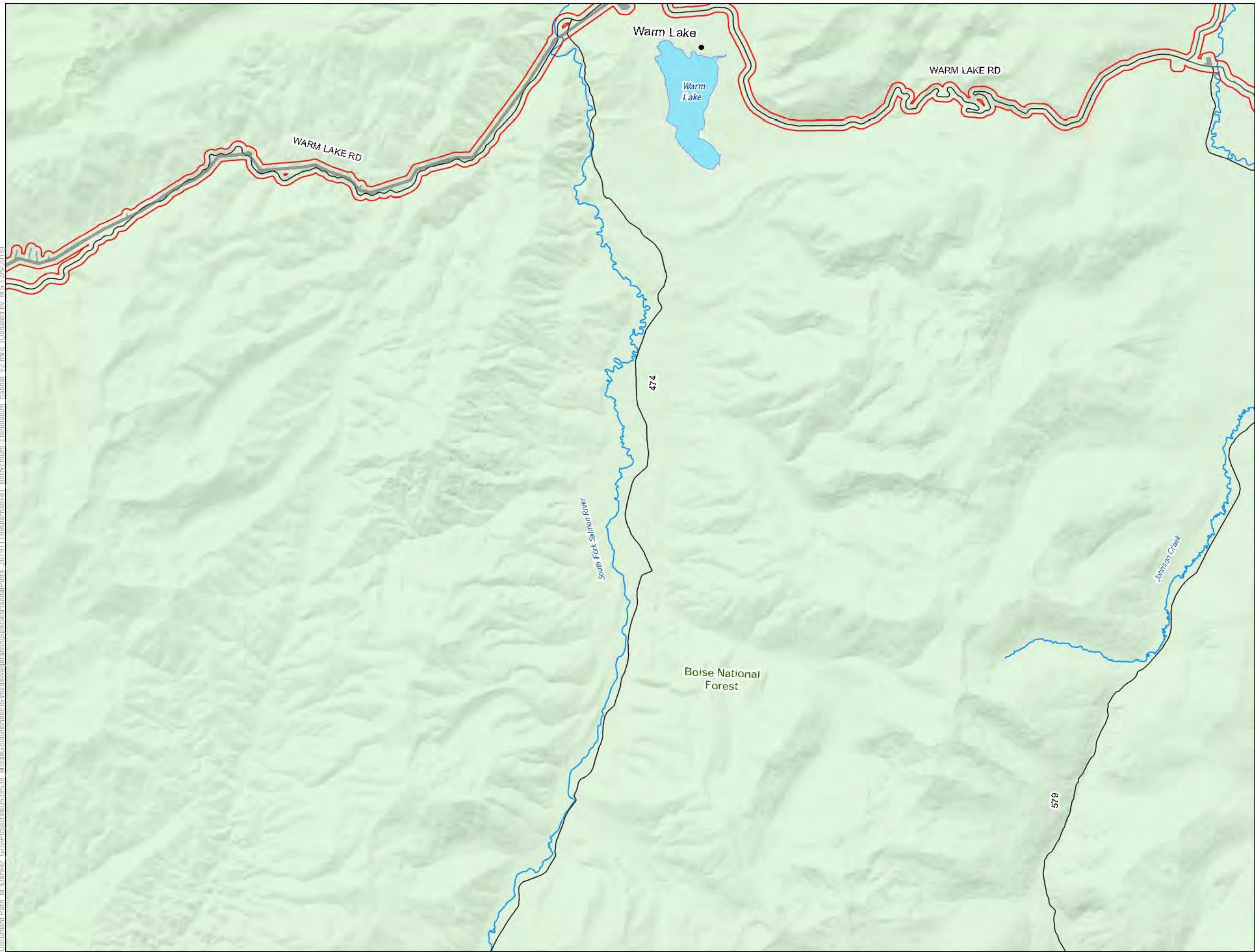
Botrychium crenulatum Habitat Alternative 1 Stibnite Gold Project Stibnite, ID

Base Layer: USGS The National Map: 3D Elevation Program, USGS Earth Resources Observation & Science (EROS) Center; GMTED2010. Data refreshed March, 2019.
Other Data Sources: Midas Gold; State of Idaho Geospatial Gateway (INSIDE Idaho); Boise National Forest; Payette National Forest



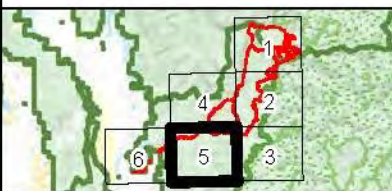
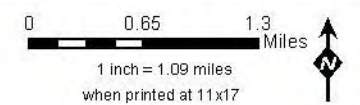
Map Date:
12/5/2019

Document Path: M:\Denver_GIS\Projects\60539538_MidasGold\Stibnite\ES\mxd\Vegetation\SpeciesHabitatPlots_20191118\Alternative1_Botrychium_crenulatum_habitat_v2.mxd (Updated by: MS 12/5/2019)



- LEGEND**
- Habitat Modeling Extent/Area of Potential Indirect Impacts
 - Project Components***
 - Alternative 1 Project Feature
 - Other Features**
 - U.S. Forest Service
 - Wilderness
 - County
 - Road
 - Stream/River
 - Lake/Reservoir
 - Surface Management Agency**
 - U.S. Forest Service

*Project Components are associated with Alternative 1



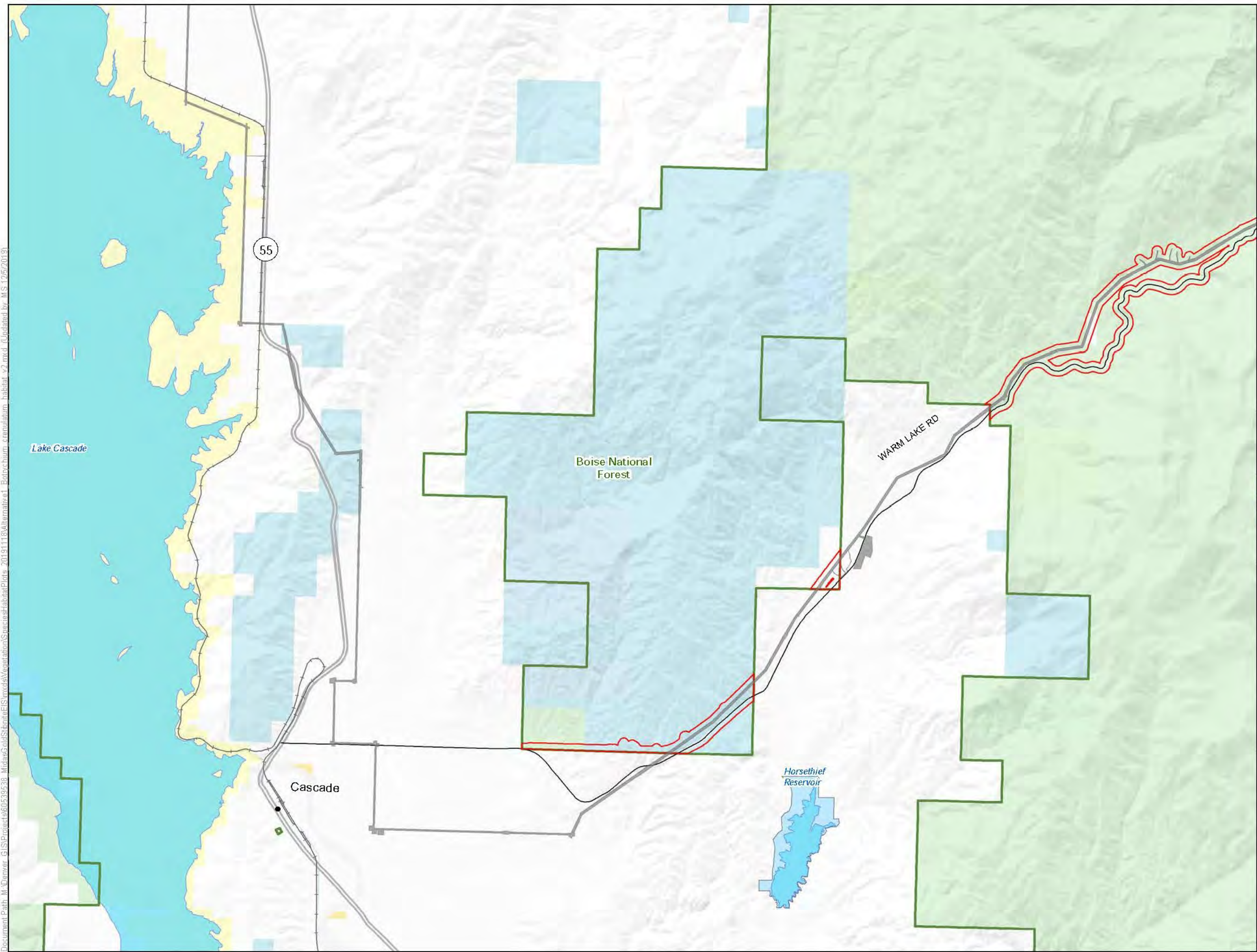
Botrychium crenulatum Habitat Alternative 1 Stibnite Gold Project Stibnite, ID

Base Layer: USGS The National Map: 3D Elevation Program, USGS Earth Resources Observation & Science (EROS) Center; GMTED2010. Data refreshed March, 2019.
Other Data Sources: Midas Gold; State of Idaho Geospatial Gateway (INSIDE Idaho); Boise National Forest; Payette National Forest



Map Date:
12/5/2019

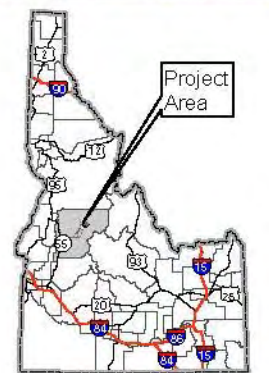
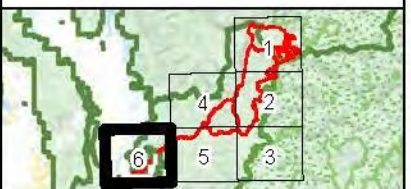
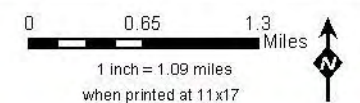
Document Path: M:\Denver_GIS\Projects\60539538_MidasGoldStibnite\ESV\mxd\Vegetation\SpeciesHabitatPlots_20191118\Alternative1_Botrychium_crenulatum_habitat_v2.mxd (Updated by: MS12/5/2019)



LEGEND

- Habitat Modeling Extent/Area of Potential Indirect Impacts
- Project Components***
 - Alternative 1 Project Feature
- Other Features**
 - U.S. Forest Service
 - Wilderness
 - County
 - Highway
 - Road
 - Stream/River
 - Lake/Reservoir
- Surface Management Agency**
 - Bureau of Land Management
 - Bureau of Reclamation
 - Private
 - State
 - State Fish and Game
 - U.S. Forest Service

*Project Components are associated with Alternative 1



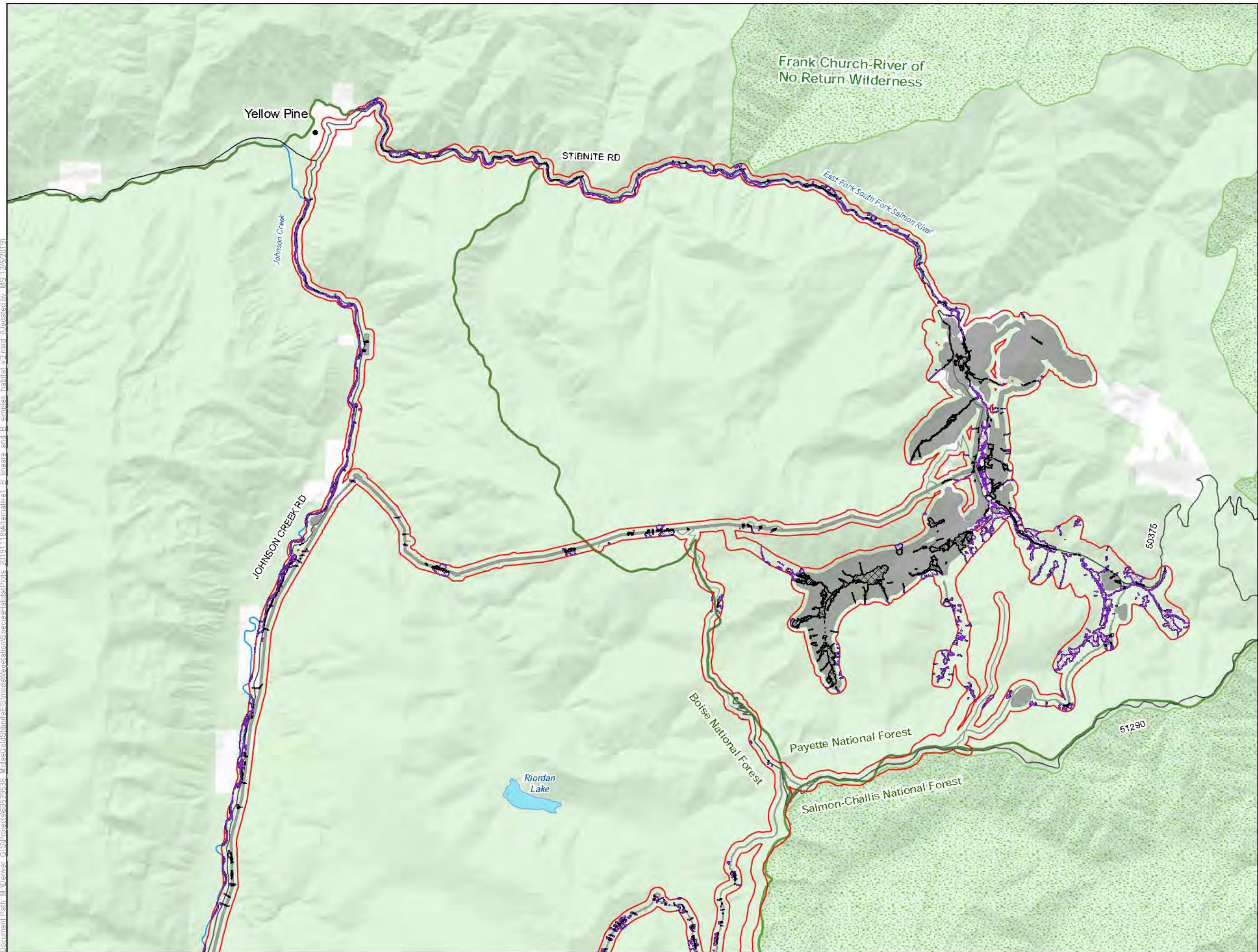
Botrychium crenulatum Habitat Alternative 1 Stibnite Gold Project Stibnite, ID

Base Layer: USGS The National Map: 3D Elevation Program, USGS Earth Resources Observation & Science (EROS) Center; GMTED2010. Data refreshed March, 2019.
Other Data Sources: Midas Gold; State of Idaho Geospatial Gateway (INSIDE Idaho); Boise National Forest; Payette National Forest



Map Date:
12/5/2019

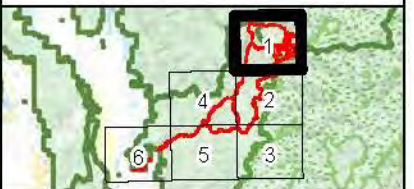
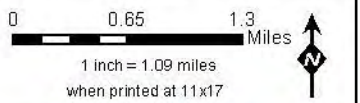
Document Path: M:\Denver_GIS\Projects\60539538_MidasGoldStibnite\GIS\mxd\Vegetation\SpeciesHabitatPlots_20191118\Alternative1_B_lineare_and_B_simplex_habitat_v2.mxd (Updated by: WS 12/5/2019)



LEGEND

- Habitat Modeling Extent/Area of Potential Indirect Impacts
- Direct Impacts to B. lineare and B. simplex Habitat
- Clearing of Tall Trees in B. lineare and B. simplex Habitat for Transmission Line Operation
- Indirect Impacts to B. lineare and B. simplex Habitat
- Project Components***
 - Alternative 1 Project Feature
- Other Features**
 - U.S. Forest Service
 - Wilderness
 - County
 - Road
 - Stream/River
 - Lake/Reservoir
- Surface Management Agency**
 - Private
 - U.S. Forest Service

*Project Components are associated with Alternative 1



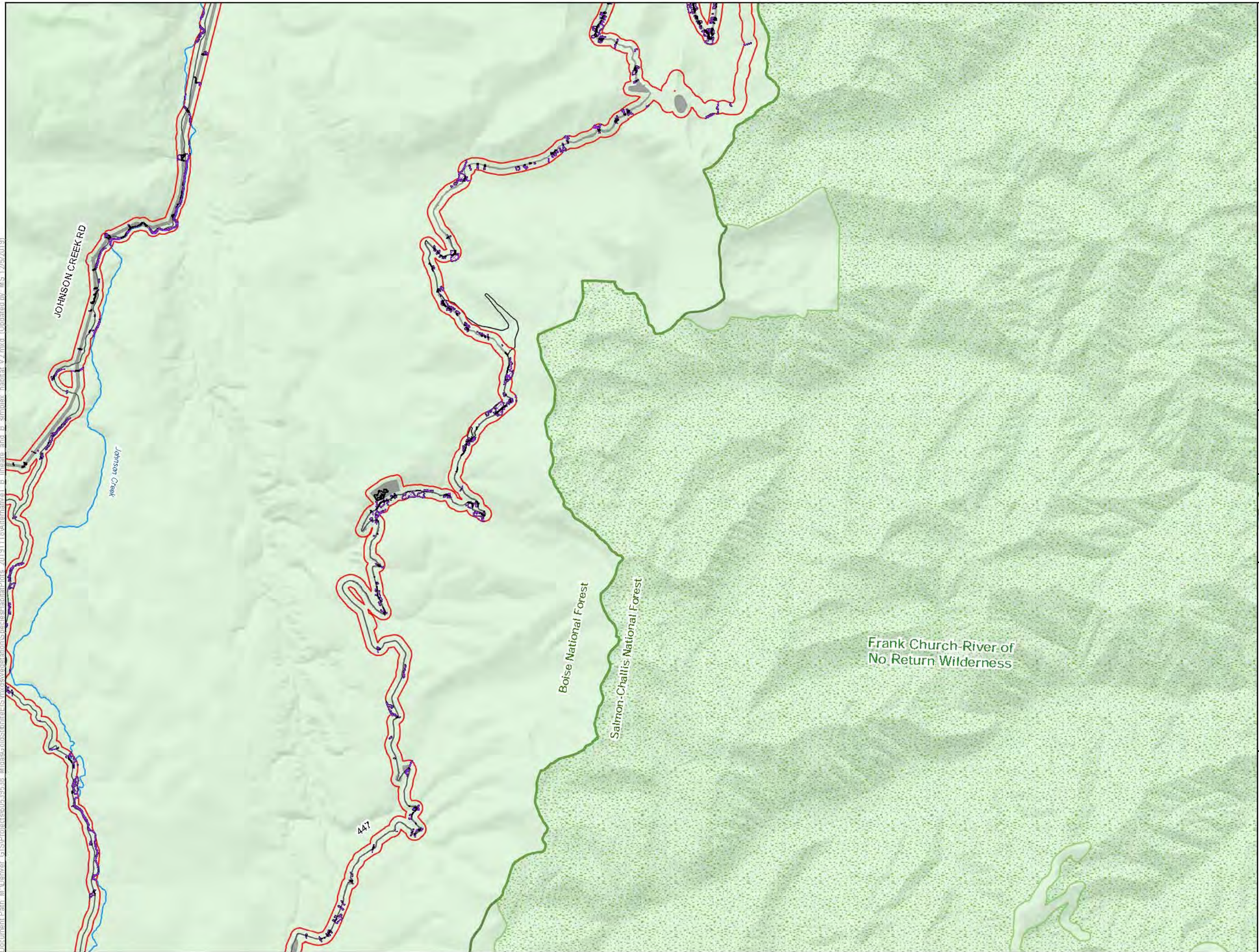
B. lineare and B. simplex Habitat Alternative 1 Stibnite Gold Project Stibnite, ID

Base Layer: USGS The National Map: 3D Elevation Program, USGS Earth Resources Observation & Science (EROS) Center; GMTED2010. Data refreshed March, 2019.
Other Data Sources: Midas Gold; State of Idaho Geospatial Gateway (INSIDE Idaho); Boise National Forest; Payette National Forest



Map Date:
12/5/2019

Document Path: M:\Denver_GIS\Projects\60539538_MidasGold\Stibnite\GIS\mxd\Vegetation\SpeciesHabitatPlots_20191118\Alternative1_B_lineare_and_B_simplex_habitat_v2.mxd (Updated by: WS 12/5/2019)



LEGEND

- Habitat Modeling Extent/Area of Potential Indirect Impacts
- Direct Impacts to B. lineare and B. simplex Habitat
- Clearing of Tall Trees in B. lineare and B. simplex Habitat for Transmission Line Operation
- Indirect Impacts to B. lineare and B. simplex Habitat

Project Components*

- Alternative 1 Project Feature

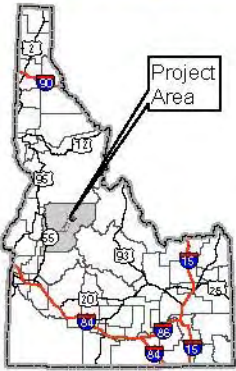
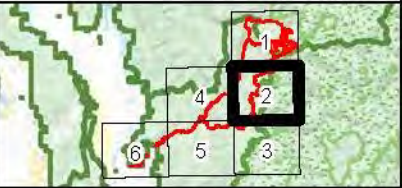
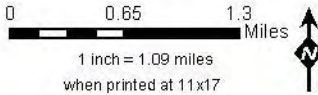
Other Features

- U.S. Forest Service
- Wilderness
- County
- Road
- Stream/River
- Lake/Reservoir

Surface Management Agency

- U.S. Forest Service

*Project Components are associated with Alternative 1



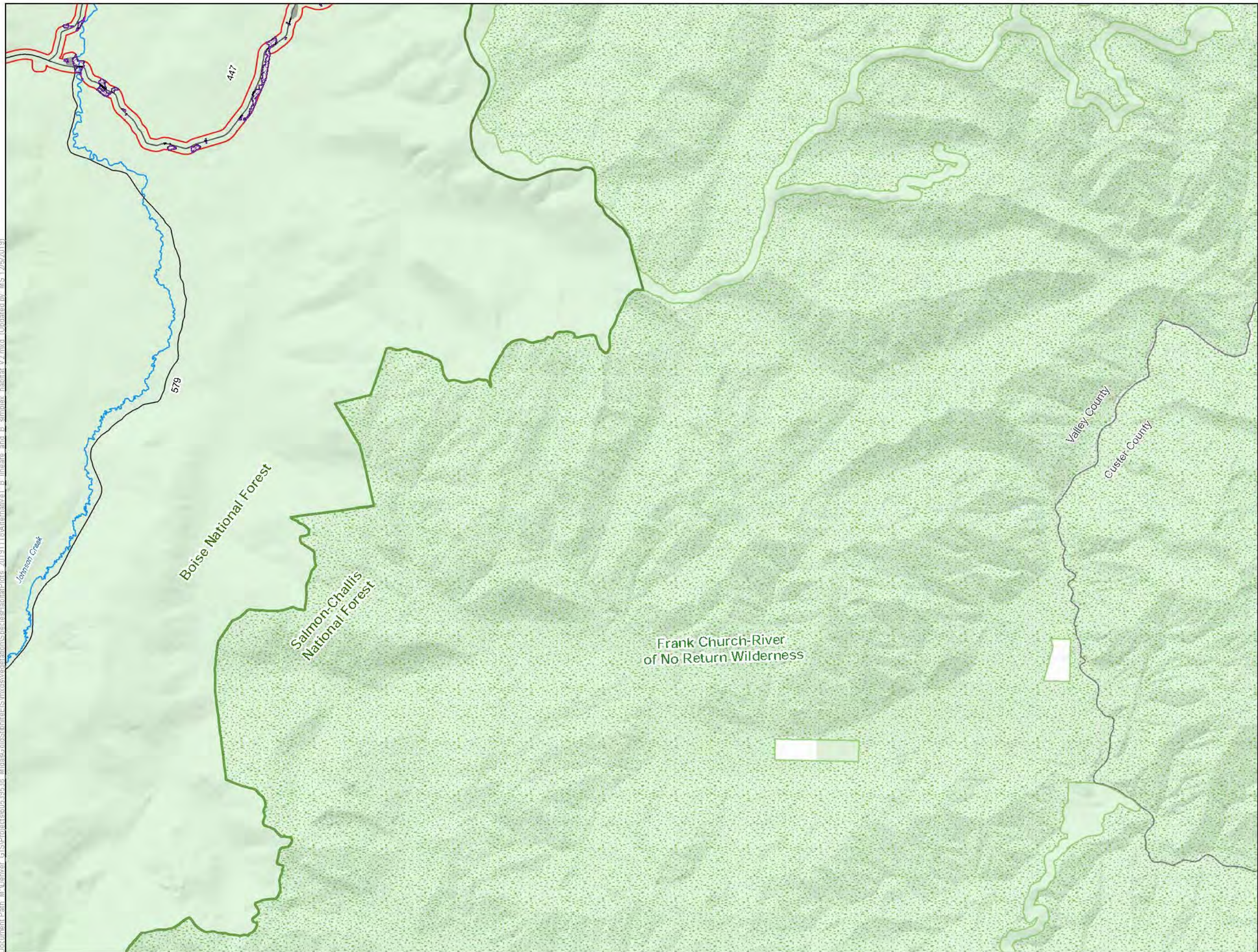
B. lineare and B. simplex Habitat Alternative 1 Stibnite Gold Project Stibnite, ID

Base Layer: USGS The National Map: 3D Elevation Program, USGS Earth Resources Observation & Science (EROS) Center; GMTED2010. Data refreshed March, 2019.
Other Data Sources: Midas Gold; State of Idaho Geospatial Gateway (INSIDE Idaho); Boise National Forest; Payette National Forest



Map Date:
12/5/2019

Document Path: M:\Denver_GIS\Projects\60539538_MidasGold\Stibnite\GIS\mxd\Vegetation\SpeciesHabitatPlots_20191118\Alternative1_B_lineare_and_B_simplex_habitat_v2.mxd (Updated by: WS 12/5/2019)



LEGEND

- Habitat Modeling Extent/Area of Potential Indirect Impacts
- Direct Impacts to B. lineare and B. simplex Habitat
- Indirect Impacts to B. lineare and B. simplex Habitat

Project Components*

- Alternative 1 Project Feature

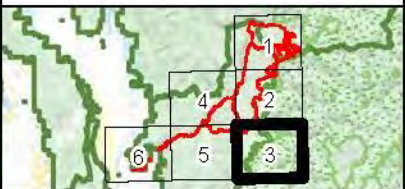
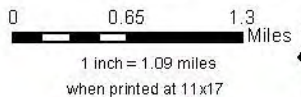
Other Features

- U.S. Forest Service
- Wilderness
- County
- Road
- Stream/River
- Lake/Reservoir

Surface Management Agency


- Private
- U.S. Forest Service

*Project Components are associated with Alternative 1



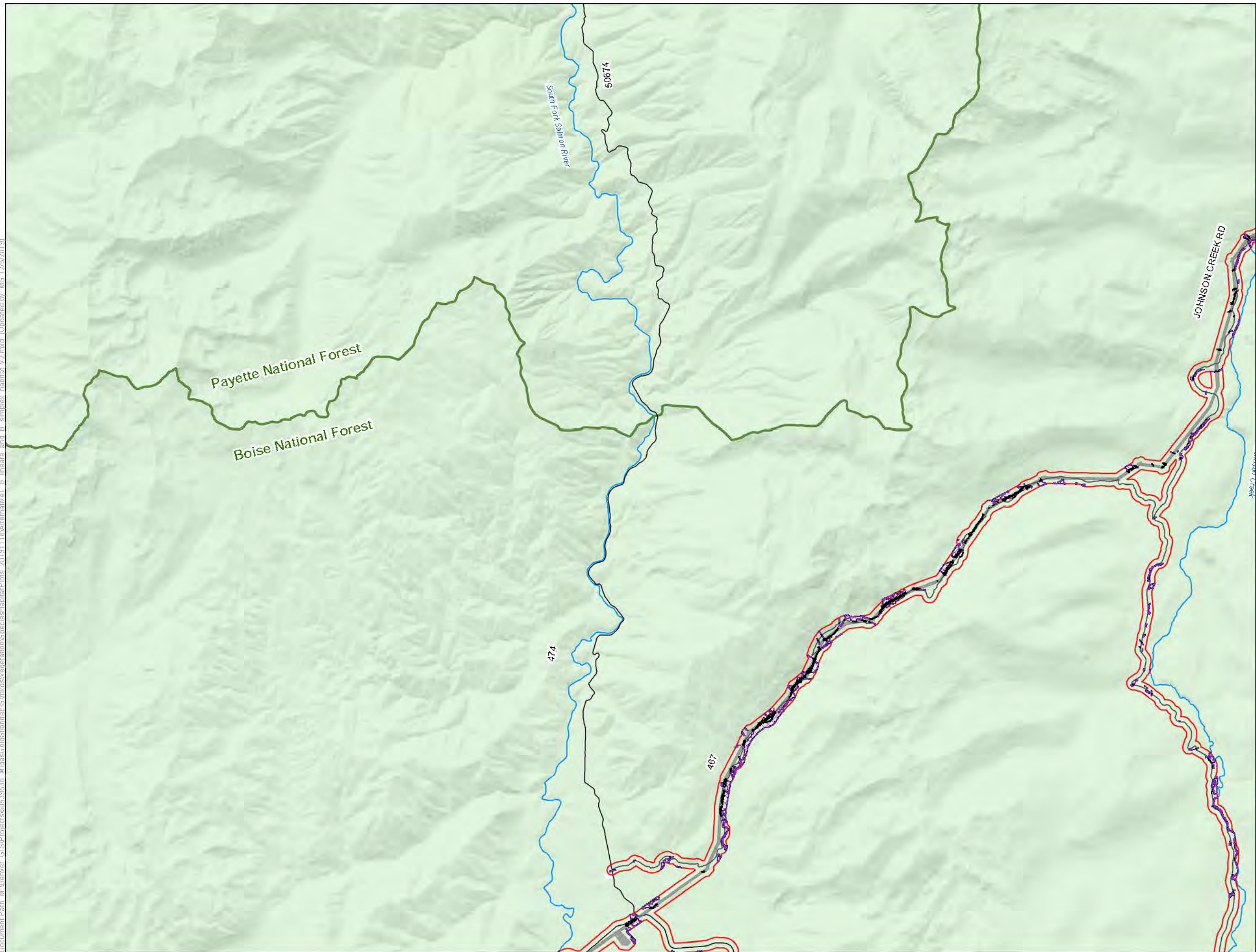
**B. lineare and B. simplex
Habitat Alternative 1
Stibnite Gold Project
Stibnite, ID**

Base Layer: USGS The National Map: 3D Elevation Program, USGS Earth Resources Observation & Science (EROS) Center; GMTED2010. Data refreshed March, 2019.
Other Data Sources: Midas Gold; State of Idaho Geospatial Gateway (INSIDE Idaho); Boise National Forest; Payette National Forest



Map Date:
12/5/2019

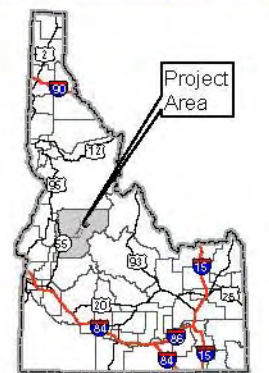
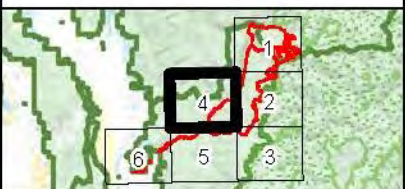
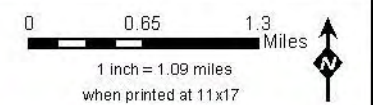
Document Path: M:\Denver_GIS\Projects\60539538_MidasGold\Stibnite\GIS\mxd\Vegetation\SpeciesHabitatPlots_20191118\Alternative1_B_lineare_and_B_simplex_habitat_v2.mxd (Updated by: WS 12/5/2019)



LEGEND

- Habitat Modeling Extent/Area of Potential Indirect Impacts
- Direct Impacts to B. lineare and B. simplex Habitat
- Clearing of Tall Trees in B. lineare and B. simplex Habitat for Transmission Line Operation
- Indirect Impacts to B. lineare and B. simplex Habitat
- Project Components***
 - Alternative 1 Project Feature
- Other Features**
 - U.S. Forest Service
 - Wilderness
 - County
 - Road
 - Stream/River
 - Lake/Reservoir
- Surface Management**
 - Private
 - U.S. Forest Service

*Project Components are associated with Alternative 1



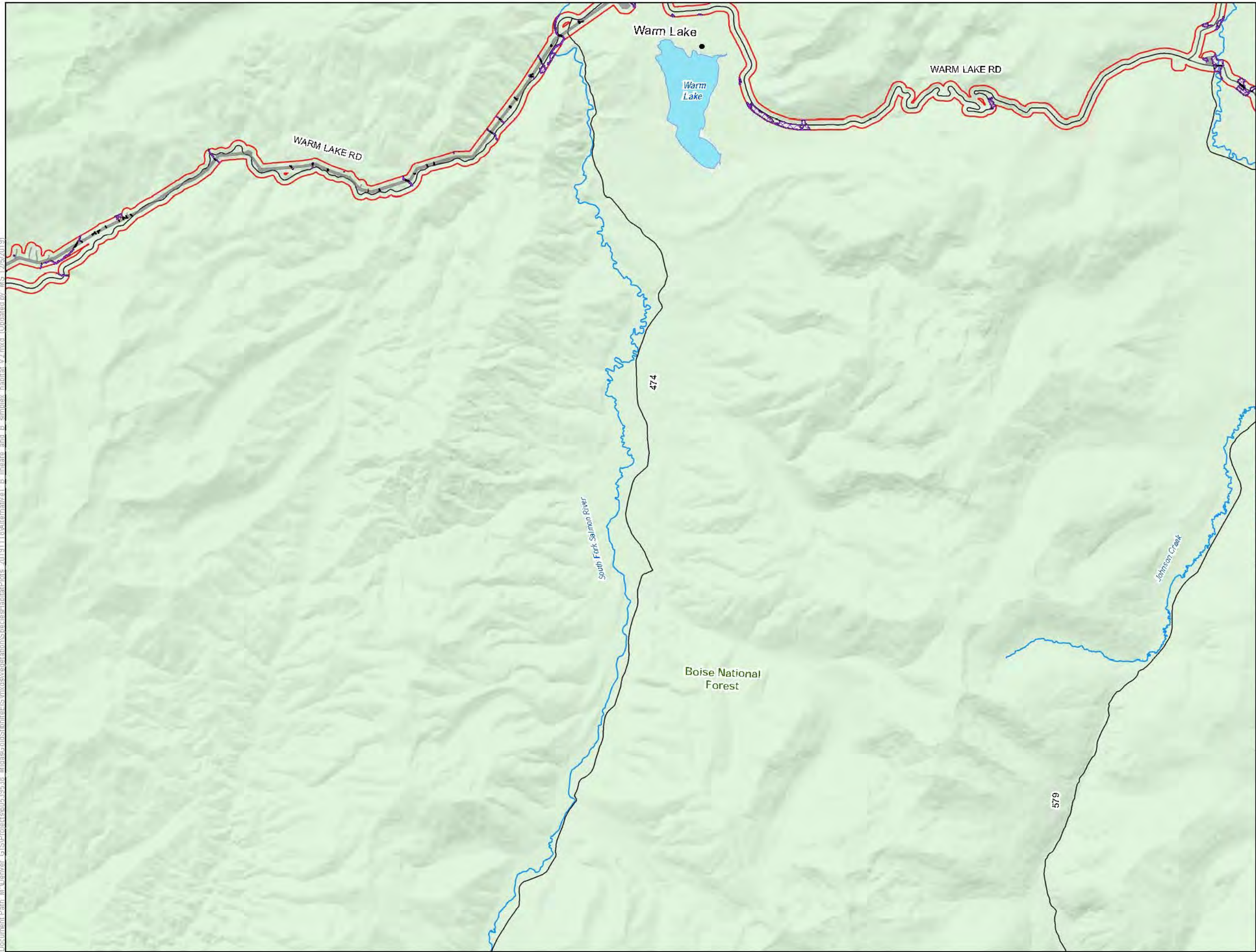
B. lineare and B. simplex Habitat Alternative 1 Stibnite Gold Project Stibnite, ID

Base Layer: USGS The National Map: 3D Elevation Program, USGS Earth Resources Observation & Science (EROS) Center; GMTED2010. Data refreshed March, 2019.
Other Data Sources: Midas Gold; State of Idaho Geospatial Gateway (INSIDE Idaho); Boise National Forest; Payette National Forest



Map Date:
12/5/2019

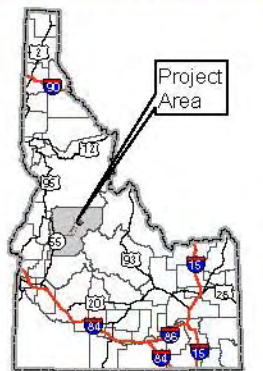
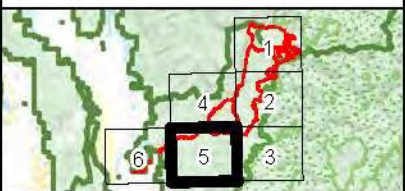
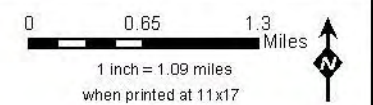
Document Path: M:\Denver_GIS\Projects\60539538_MidasGold\Stibnite\ES\mxd\Vegetation\SpeciesHabitatPlots_20191118\Alternative1_B_lineare_and_B_simplex_habitat_v2.mxd (Updated by: MS 12/5/2019)



LEGEND

- Habitat Modeling Extent/Area of Potential Indirect Impacts
- Direct Impacts to B. lineare and B. simplex Habitat
- Clearing of Tall Trees in B. lineare and B. simplex Habitat for Transmission Line Operation
- Indirect Impacts to B. lineare and B. simplex Habitat
- Project Components***
 - Alternative 1 Project Feature
- Other Features**
 - U.S. Forest Service
 - Wilderness
 - County
 - Road
 - Stream/River
 - Lake/Reservoir
- Surface Management Agency**
 - U.S. Forest Service

*Project Components are associated with Alternative 1



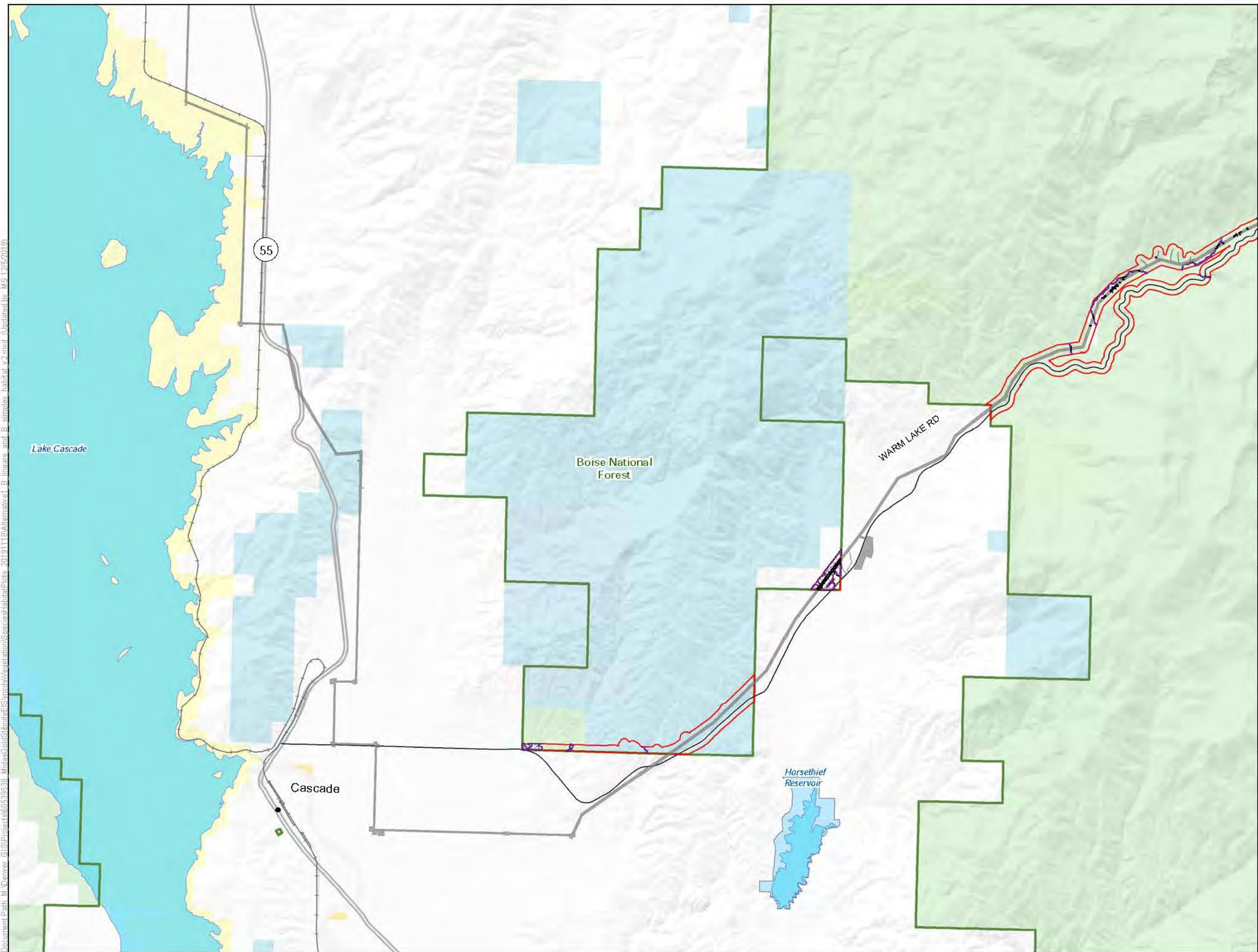
B. lineare and B. simplex Habitat Alternative 1 Stibnite Gold Project Stibnite, ID

Base Layer: USGS The National Map: 3D Elevation Program, USGS Earth Resources Observation & Science (EROS) Center, GMTED2010, Data refreshed March, 2019.
Other Data Sources: Midas Gold; State of Idaho Geospatial Gateway (INSIDE Idaho); Boise National Forest; Payette National Forest



Map Date:
12/5/2019

Document Path: M:\Denver_GIS\Projects\60539538_MidasGoldStibnite\ES\mxd\Vegetation\SpeciesHabitatPlots_20191118\Alternative1_B_lineare_and_B_simplex_habitat_v2.mxd (Updated by: WS 12/5/2019)



LEGEND

- Habitat Modeling Extent/Area of Potential Indirect Impacts
- Direct Impacts to B. lineare and B. simplex Habitat
- Clearing of Tall Trees in B. lineare and B. simplex Habitat for Transmission Line Operation
- Indirect Impacts to B. lineare and B. simplex Habitat

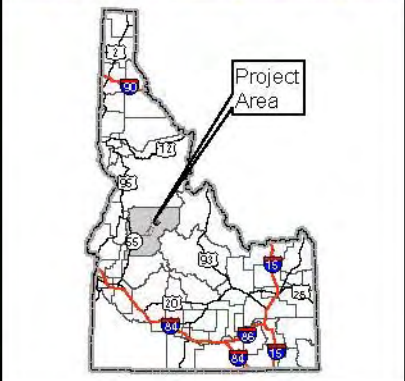
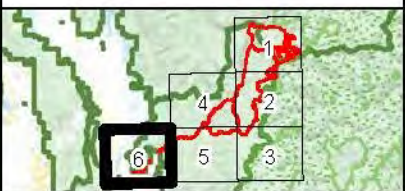
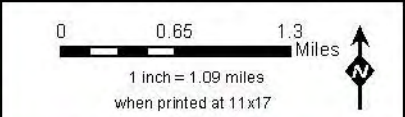
Project Components*

- Alternative 1 Project Feature

Other Features

- U.S. Forest Service
- Wilderness
- County
- Highway
- Road
- Stream/River
- Lake/Reservoir
- Surface Management
 - Bureau of Land Management
 - Bureau of Reclamation
 - Private
 - State
 - State Fish and Game
 - U.S. Forest Service

*Project Components are associated with Alternative 1



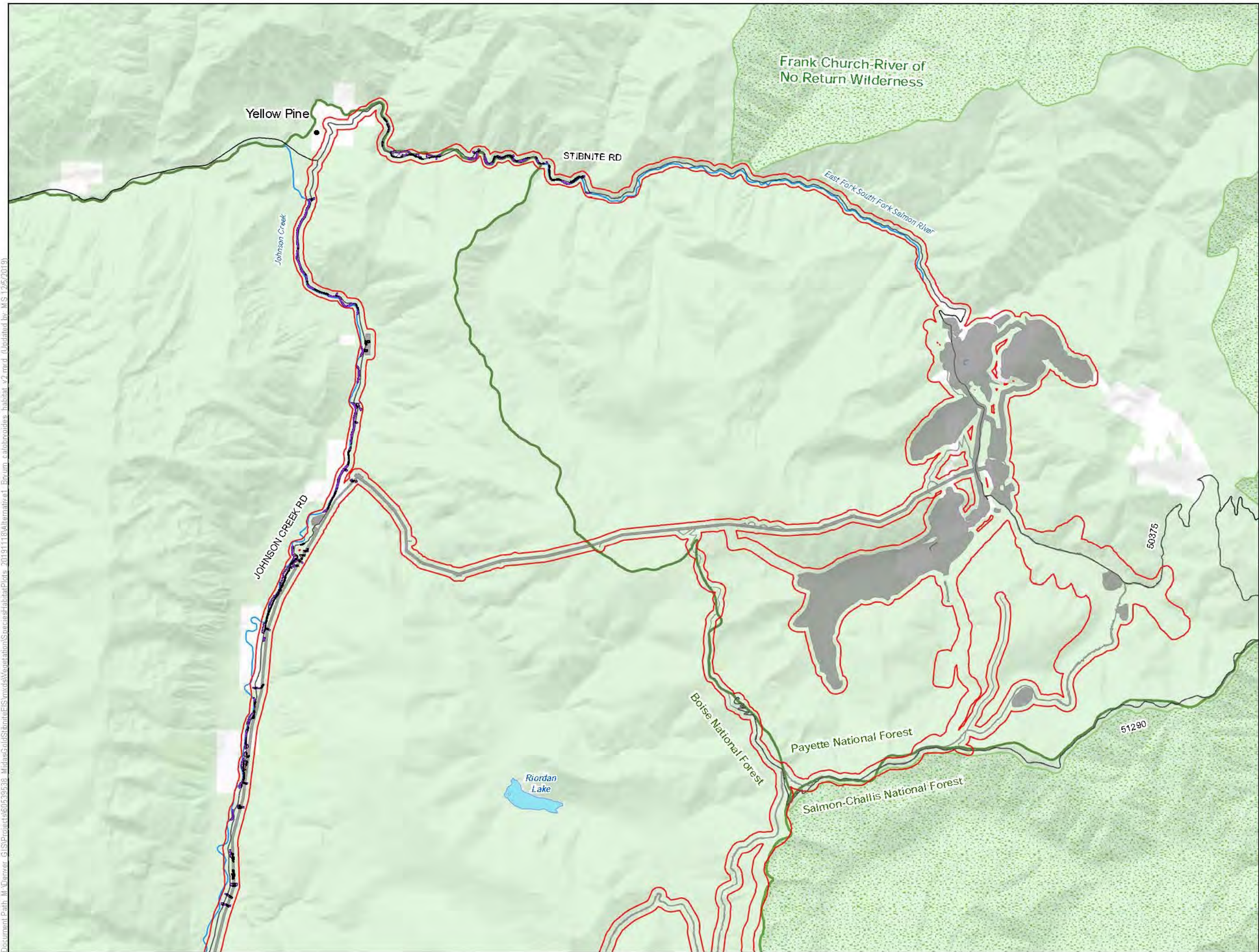
B. lineare and B. simplex Habitat Alternative 1 Stibnite Gold Project Stibnite, ID

Base Layer: USGS The National Map: 3D Elevation Program, USGS Earth Resources Observation & Science (EROS) Center; GMTED2010. Data refreshed March, 2019.
Other Data Sources: Midas Gold; State of Idaho Geospatial Gateway (INSIDE Idaho); Boise National Forest; Payette National Forest

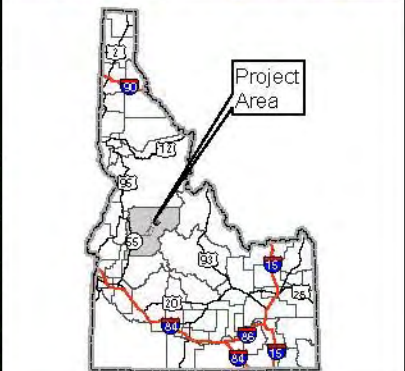
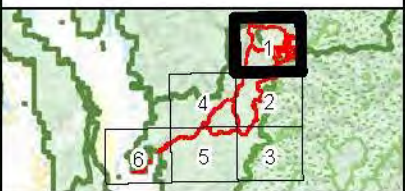
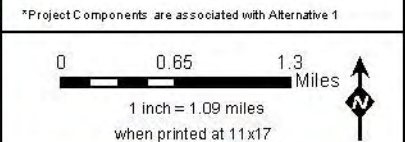


Map Date: 12/5/2019

Document Path: M:\Denver_GIS\Projects\60539538_MidasGold\Stibnite\ES\mxd\Vegetation\SpeciesHabitatPlots_20191118\Alternative1_Bryum_calobryoides_habitat_v2.mxd (Updated by: MS 12/5/2019)



- LEGEND**
- Habitat Modeling Extent/Area of Potential Indirect Impacts
 - Direct Impacts to Bryum calobryoides Habitat
 - Clearing of Tall Trees in Bryum calobryoides Habitat for Transmission Line Operation
 - Indirect Impacts to Bryum calobryoides Habitat
 - Project Components***
 - Alternative 1 Project Feature
 - Other Features**
 - U.S. Forest Service
 - Wilderness
 - County
 - Road
 - Stream/River
 - Lake/Reservoir
 - Surface Management Agency**
 - Private
 - U.S. Forest Service



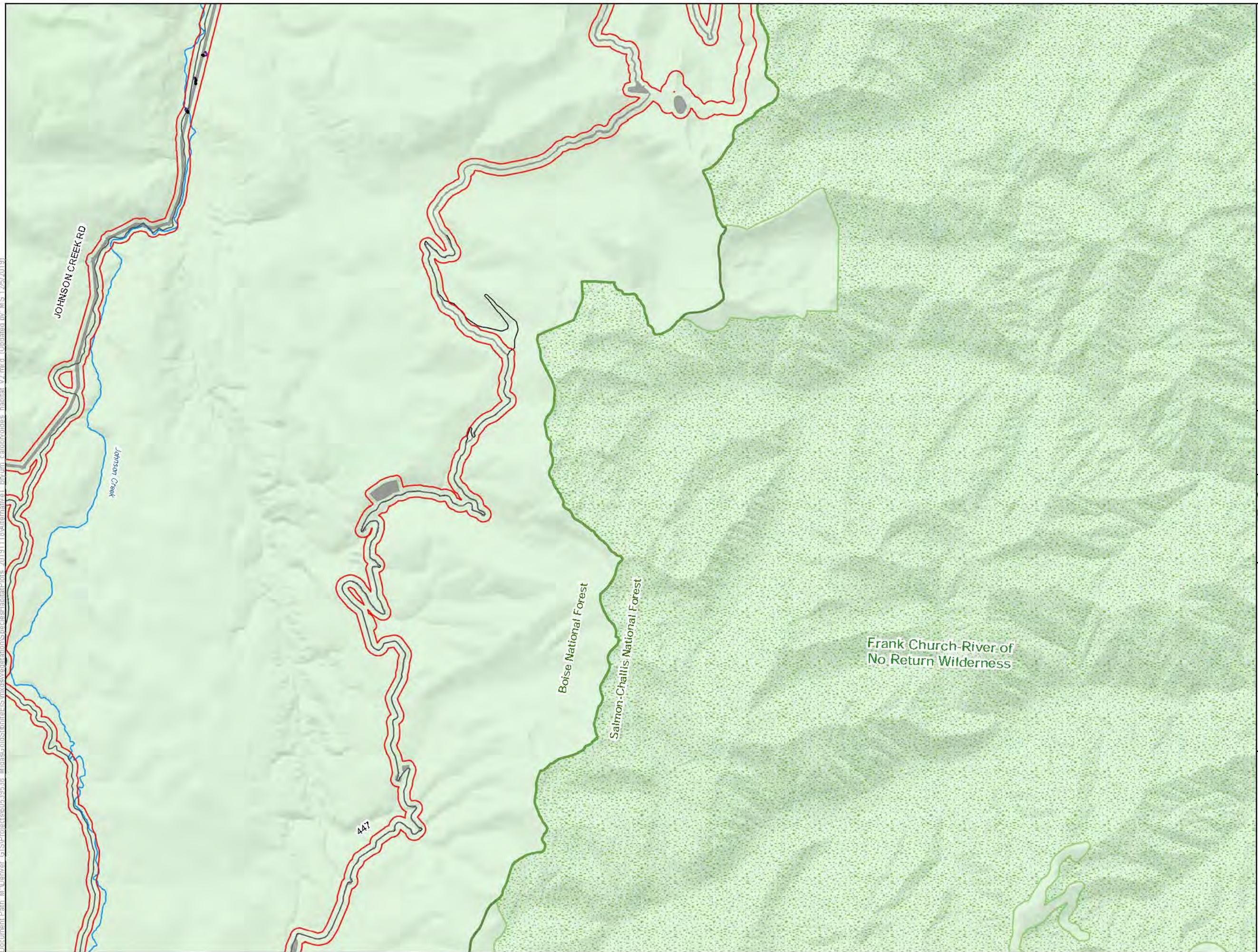
Bryum calobryoides Habitat Alternative 1 Stibnite Gold Project Stibnite, ID

Base Layer: USGS The National Map: 3D Elevation Program, USGS Earth Resources Observation & Science (EROS) Center; GMTED2010. Data refreshed March, 2019.
Other Data Sources: Midas Gold; State of Idaho Geospatial Gateway (INSIDE Idaho); Boise National Forest; Payette National Forest



Map Date:
12/5/2019

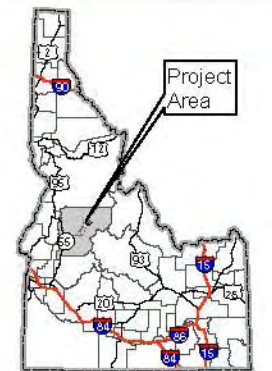
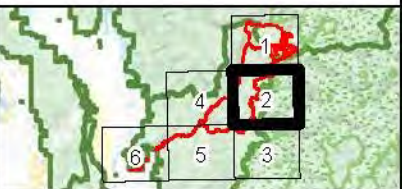
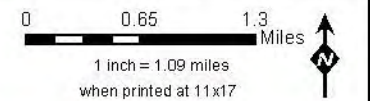
Document Path: M:\Denver_GIS\Projects\60539538_MidasGoldStibnite\ES\mxd\Vegetation\SpeciesHabitatPlots_20191118\Alternative1_Bryum_calobryoides_habitat_v2.mxd (Updated by: M/S 12/5/2019)



LEGEND

- Habitat Modeling Extent/Area of Potential Indirect Impacts
- Direct Impacts to Bryum calobryoides Habitat
- Clearing of Tall Trees in Bryum calobryoides Habitat for Transmission Line Operation
- Indirect Impacts to Bryum calobryoides Habitat
- Project Components***
 - Alternative 1 Project Feature
- Other Features**
 - U.S. Forest Service
 - Wilderness
 - County
 - Road
 - Stream/River
 - Lake/Reservoir
- Surface Management Agency**
 - U.S. Forest Service

*Project Components are associated with Alternative 1



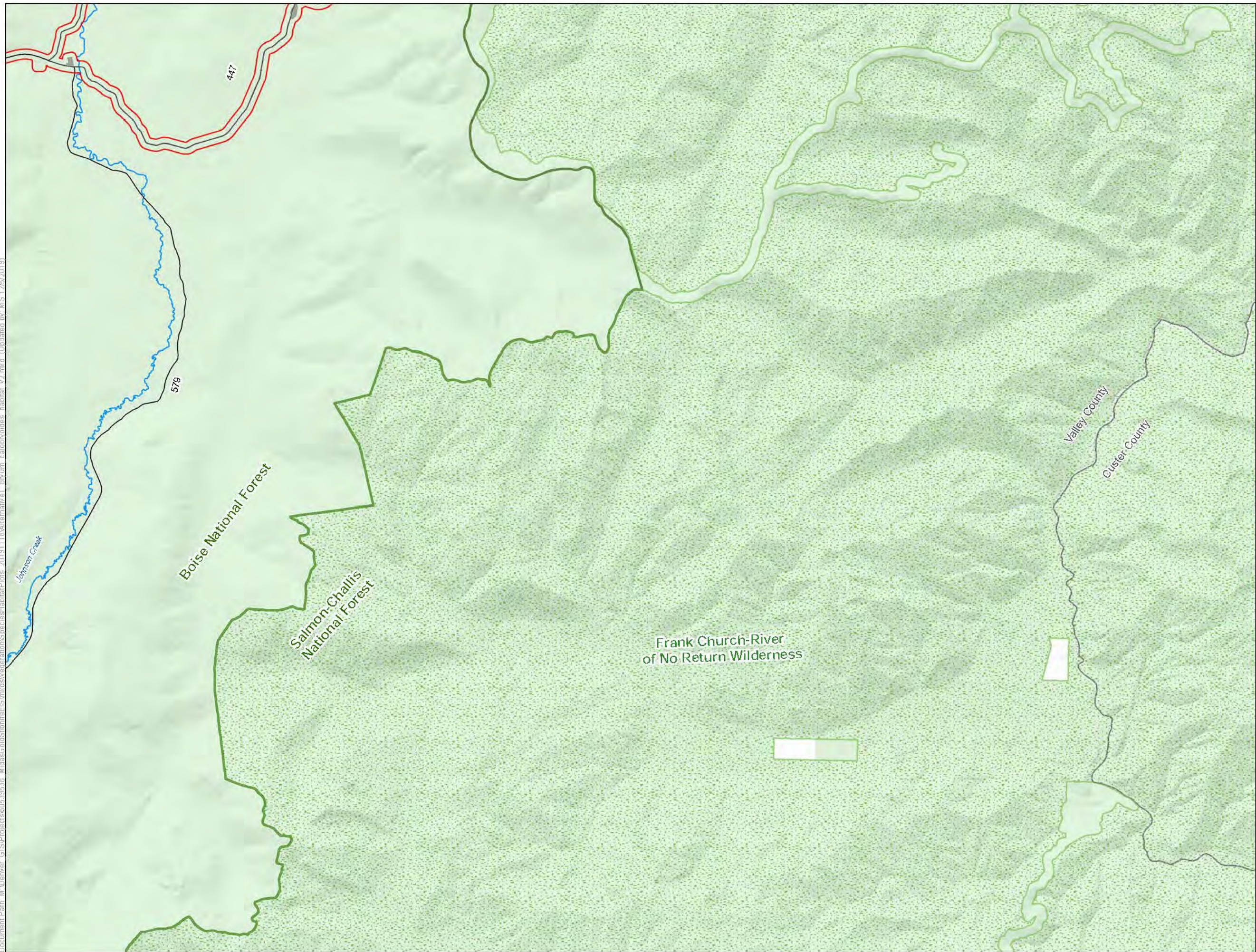
Bryum calobryoides Habitat Alternative 1 Stibnite Gold Project Stibnite, ID

Base Layer: USGS The National Map: 3D Elevation Program, USGS Earth Resources Observation & Science (EROS) Center; GMTED2010. Data refreshed March, 2019.
Other Data Sources: Midas Gold; State of Idaho Geospatial Gateway (INSIDE Idaho); Boise National Forest; Payette National Forest



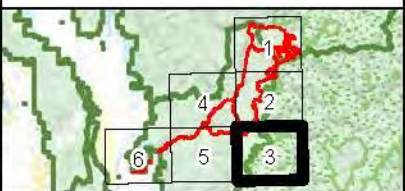
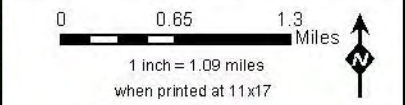
Map Date:
12/5/2019

Document Path: M:\Denver_GIS\Projects\60539538_MidasGoldStibnite\GIS\mxd\Vegetation\SpeciesHabitatPlots_20191118\Alternative1_Bryum_calobryoides_habitat_v2.mxd (Updated by: MS 12/5/2019)



- LEGEND**
- Habitat Modeling Extent/Area of Potential Indirect Impacts
 - Project Components***
 - Alternative 1 Project Feature
 - Other Features**
 - U.S. Forest Service
 - Wilderness
 - County
 - Road
 - Stream/River
 - Lake/Reservoir
 - Surface Management Agency**
 - Private
 - U.S. Forest Service

*Project Components are associated with Alternative 1



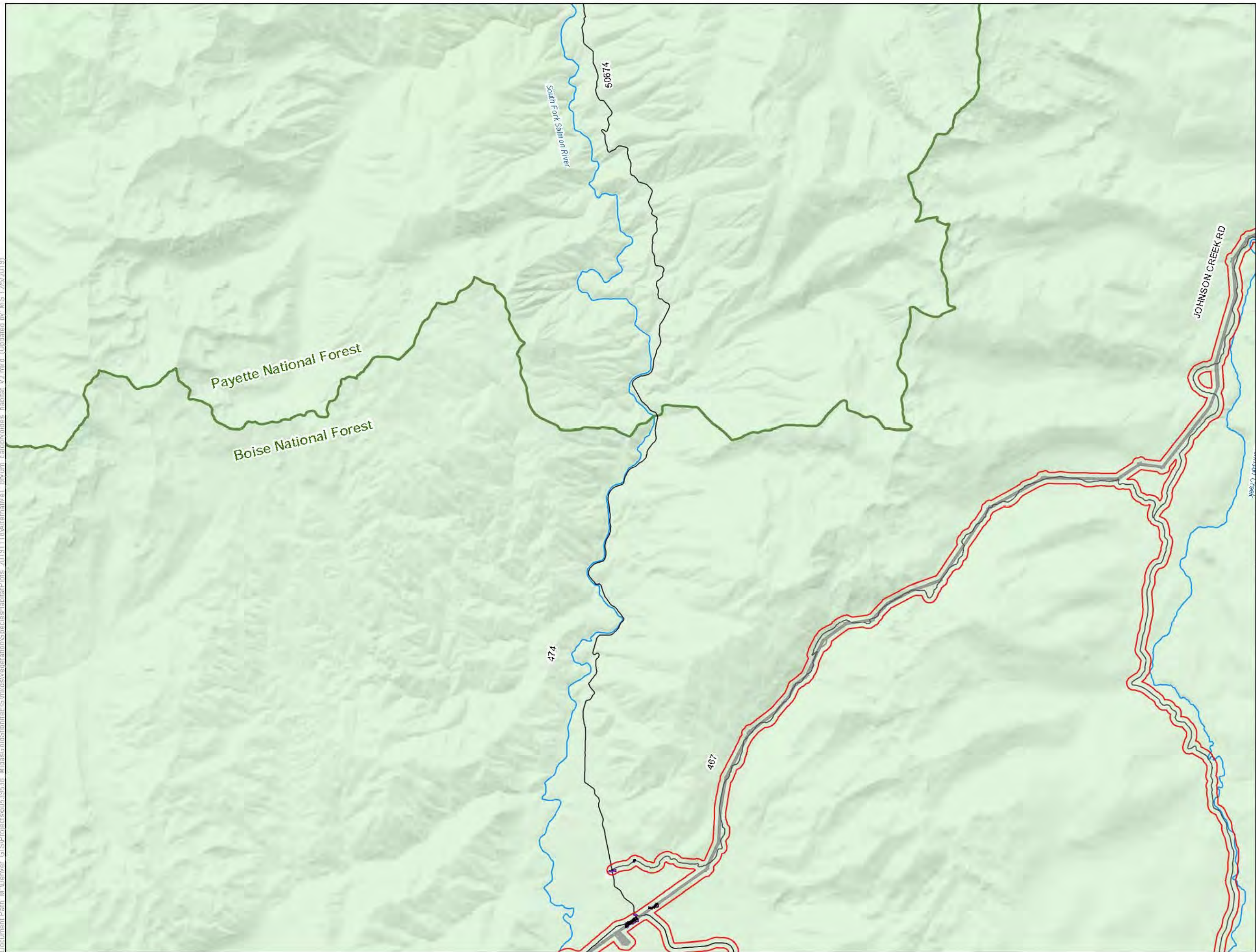
**Bryum calobryoides
Habitat Alternative 1
Stibnite Gold Project
Stibnite, ID**

Base Layer: USGS The National Map: 3D Elevation Program, USGS Earth Resources Observation & Science (EROS) Center; GMTED2010. Data refreshed March, 2019.
Other Data Sources: Midas Gold; State of Idaho Geospatial Gateway (INSIDE Idaho); Boise National Forest; Payette National Forest

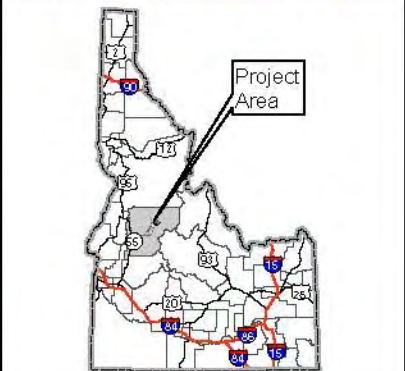
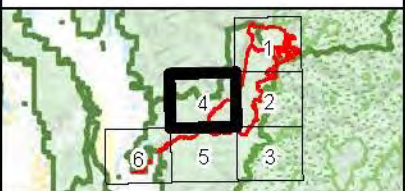
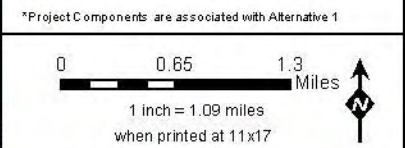


Map Date:
12/5/2019

Document Path: M:\Denver_GIS\Projects\60539538_MidasGoldStibnite\GIS\mxd\Vegetation\SpeciesHabitatPlots_20191118\Alternative1_Bryum_calobryoides_habitat_v2.mxd (Updated by: MS 12/5/2019)



- LEGEND**
- Habitat Modeling Extent/Area of Potential Indirect Impacts
 - Direct Impacts to Bryum calobryoides Habitat
 - Clearing of Tall Trees in Bryum calobryoides Habitat for Transmission Line Operation
 - Indirect Impacts to Bryum calobryoides Habitat
 - Project Components***
 - Alternative 1 Project Feature
 - Other Features**
 - U.S. Forest Service
 - Wilderness
 - County
 - Road
 - Stream/River
 - Lake/Reservoir
 - Surface Management Agency**
 - Private
 - U.S. Forest Service



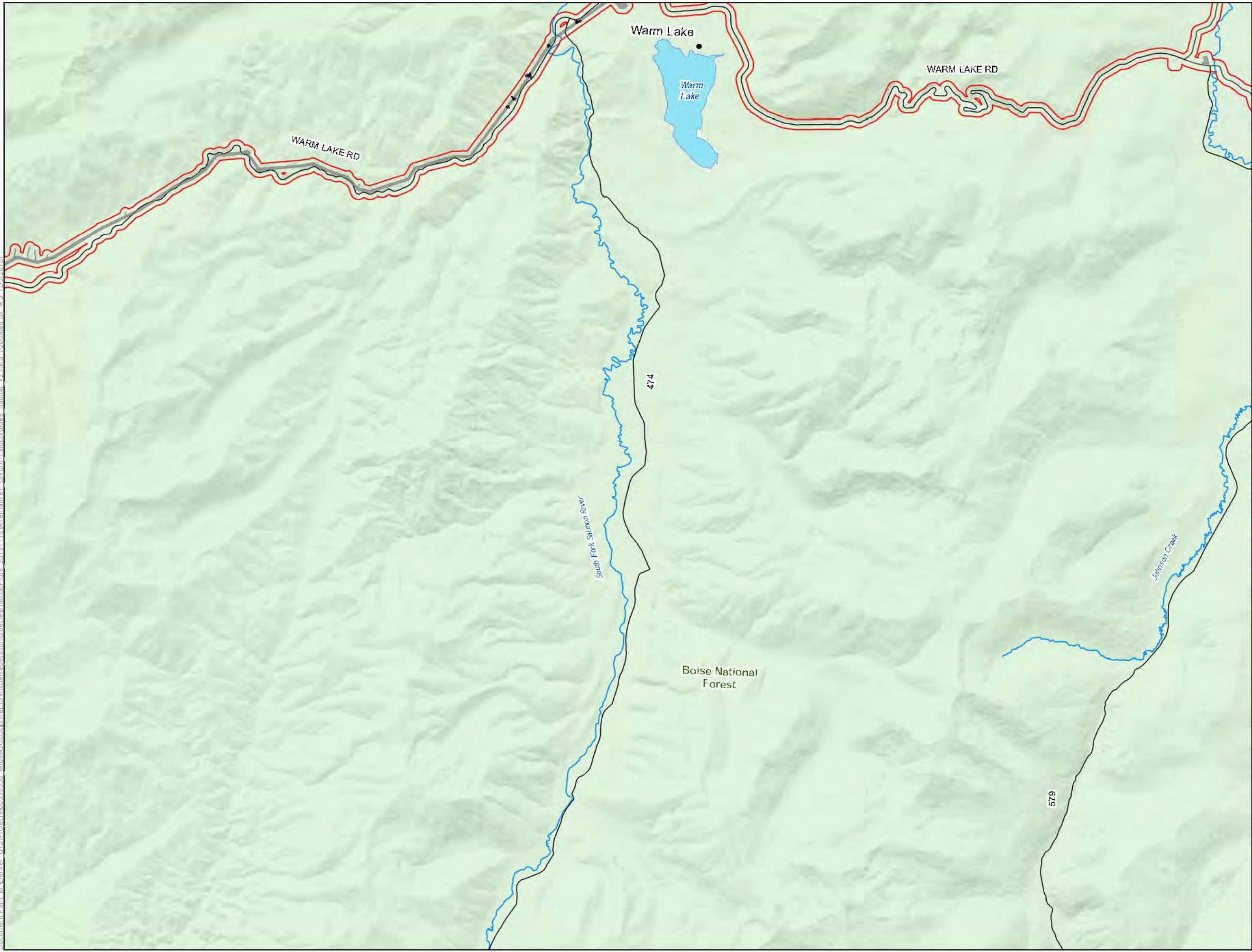
**Bryum calobryoides
Habitat Alternative 1
Stibnite Gold Project
Stibnite, ID**

Base Layer: USGS The National Map: 3D Elevation Program, USGS Earth Resources Observation & Science (EROS) Center: GMTED2010. Data refreshed March, 2019.
Other Data Sources: Midas Gold; State of Idaho Geospatial Gateway (INSIDE Idaho); Boise National Forest; Payette National Forest

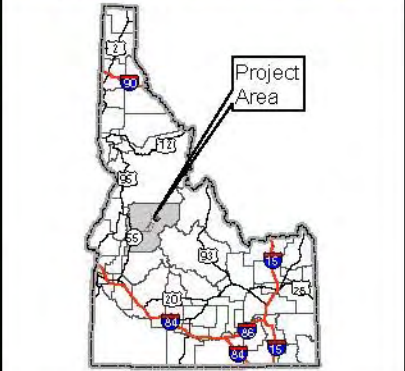
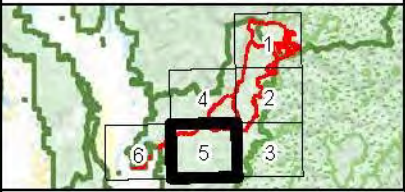
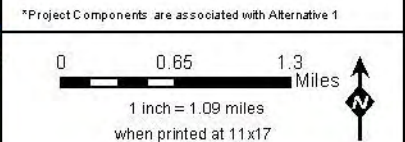


Map Date:
12/5/2019

Document Path: M:\Denver_GIS\Projects\60539538_MidasGold\Stibnite\ESV\mxd\Vegetation\SpeciesHabitatPlots_20191118\Alternative1_Bryum_calobryoides_habitat_v2.mxd (Updated by: MS 12/5/2019)



- LEGEND**
- Habitat Modeling Extent/Area of Potential Indirect Impacts
 - Direct Impacts to Bryum calobryoides Habitat
 - Clearing of Tall Trees in Bryum calobryoides Habitat for Transmission Line Operation
 - Indirect Impacts to Bryum calobryoides Habitat
 - Project Components***
 - Alternative 1 Project Feature
 - Other Features**
 - U.S. Forest Service
 - Wilderness
 - County
 - Road
 - Stream/River
 - Lake/Reservoir
 - Surface Management Agency**
 - U.S. Forest Service

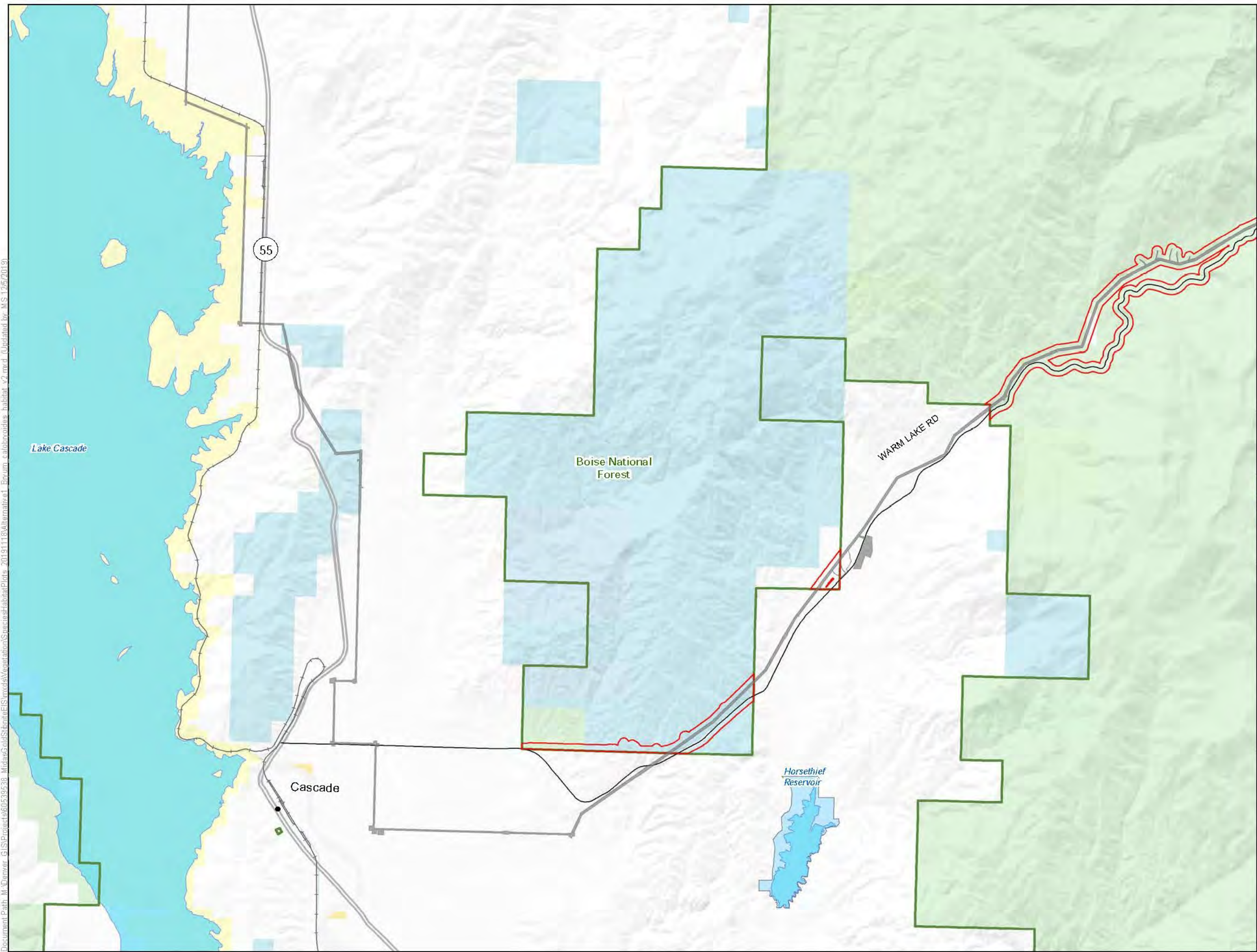


**Bryum calobryoides
Habitat Alternative 1
Stibnite Gold Project
Stibnite, ID**

Base Layer: USGS The National Map: 3D Elevation Program, USGS Earth Resources Observation & Science (EROS) Center; GMTED2010. Data refreshed March, 2019.
Other Data Sources: Midas Gold; State of Idaho Geospatial Gateway (INSIDE Idaho); Boise National Forest; Payette National Forest

Map Date:
12/5/2019

Document Path: M:\Denver_GIS\Projects\60539538_MidasGoldStibnite\ESV\mxd\Vegetation\SpeciesHabitatPlots_20191118\Alternative1_Bryum_calobryoides_habitat_v2.mxd (Updated by: MS 12/5/2019)



LEGEND

Habitat Modeling Extent/Area of Potential Indirect Impacts

Project Components*

Alternative 1 Project Feature

Other Features

U.S. Forest Service

Wilderness

County

Highway

Road

Stream/River

Lake/Reservoir

Surface Management Agency

Bureau of Land Management

Bureau of Reclamation

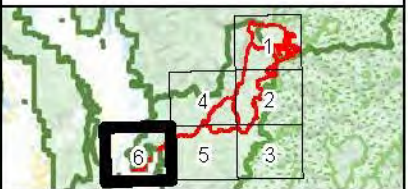
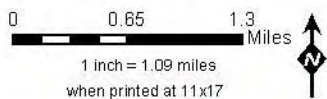
Private

State

State Fish and Game

U.S. Forest Service

*Project Components are associated with Alternative 1



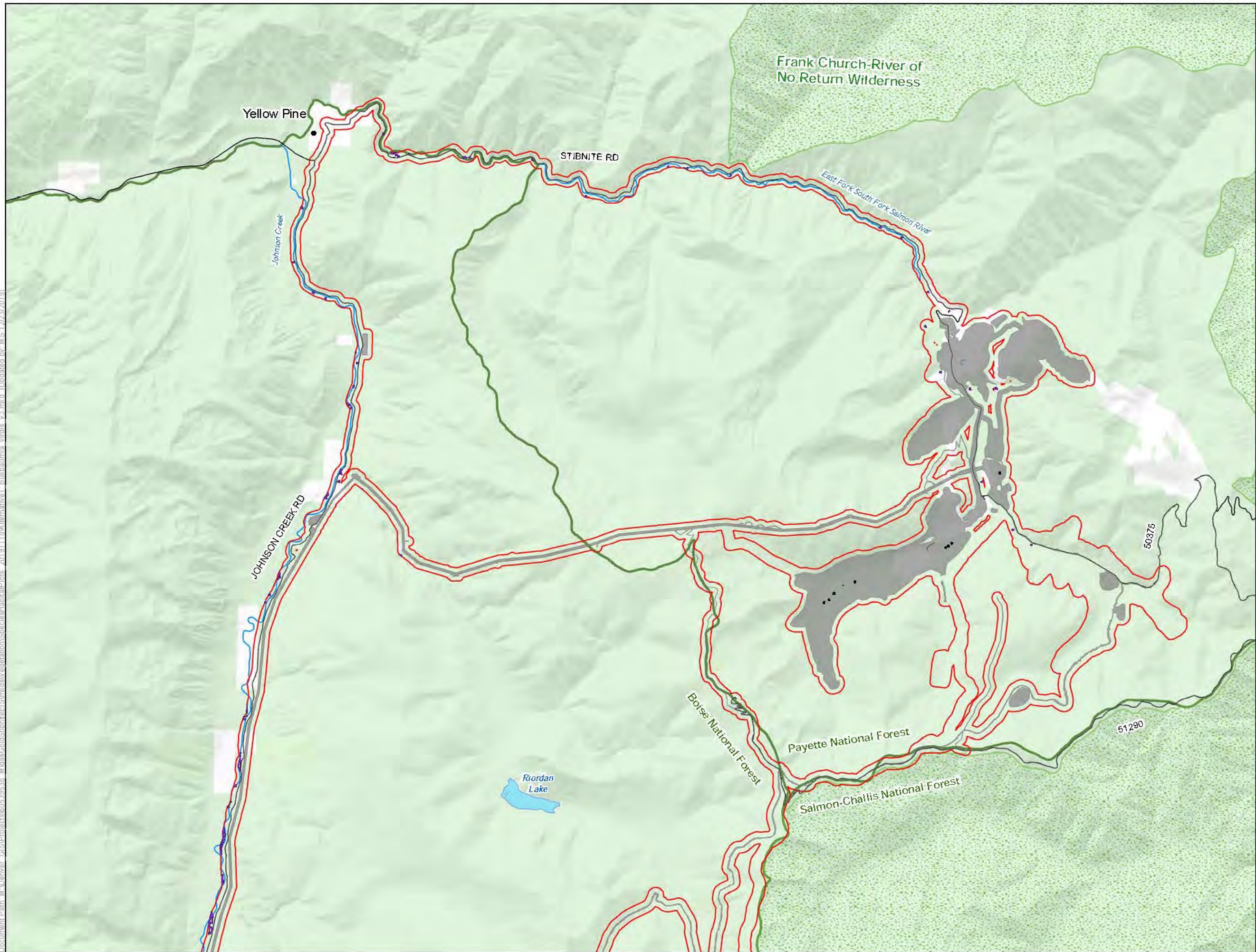
**Bryum calobryoides
Habitat Alternative 1
Stibnite Gold Project
Stibnite, ID**

Base Layer: USGS The National Map: 3D Elevation Program, USGS Earth Resources Observation & Science (EROS) Center; GMTED2010. Data refreshed March, 2019.
Other Data Sources: Midas Gold; State of Idaho Geospatial Gateway (INSIDE Idaho); Boise National Forest; Payette National Forest



Map Date:
12/5/2019

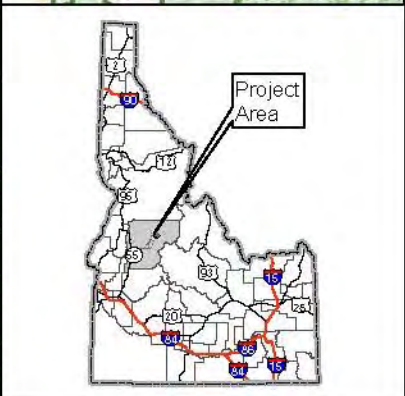
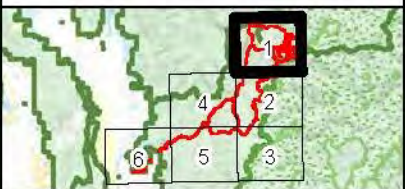
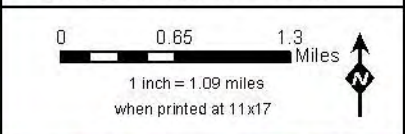
Document Path: M:\Denver_GIS\Projects\60539538_MidasGold\Stibnite\ESR\MapDocs\Vegetation\SpeciesHabitatPlots_20191113\Alternative1_Buxbaumia_virdis_v3.mxd (Updated by: M.S. 12/23/2019)



LEGEND

- Habitat Modeling Extent/Area of Potential Indirect Impacts
- Direct Impacts to *Buxbaumia virdis* Habitat
- Indirect Impacts to *Buxbaumia virdis* Habitat
- Project Components***
 - Alternative 1 Project Feature
- Other Features**
 - U.S. Forest Service
 - Wilderness
 - County
 - Road
 - Stream/River
 - Lake/Reservoir
- Surface Management Agency**
 - Private
 - U.S. Forest Service

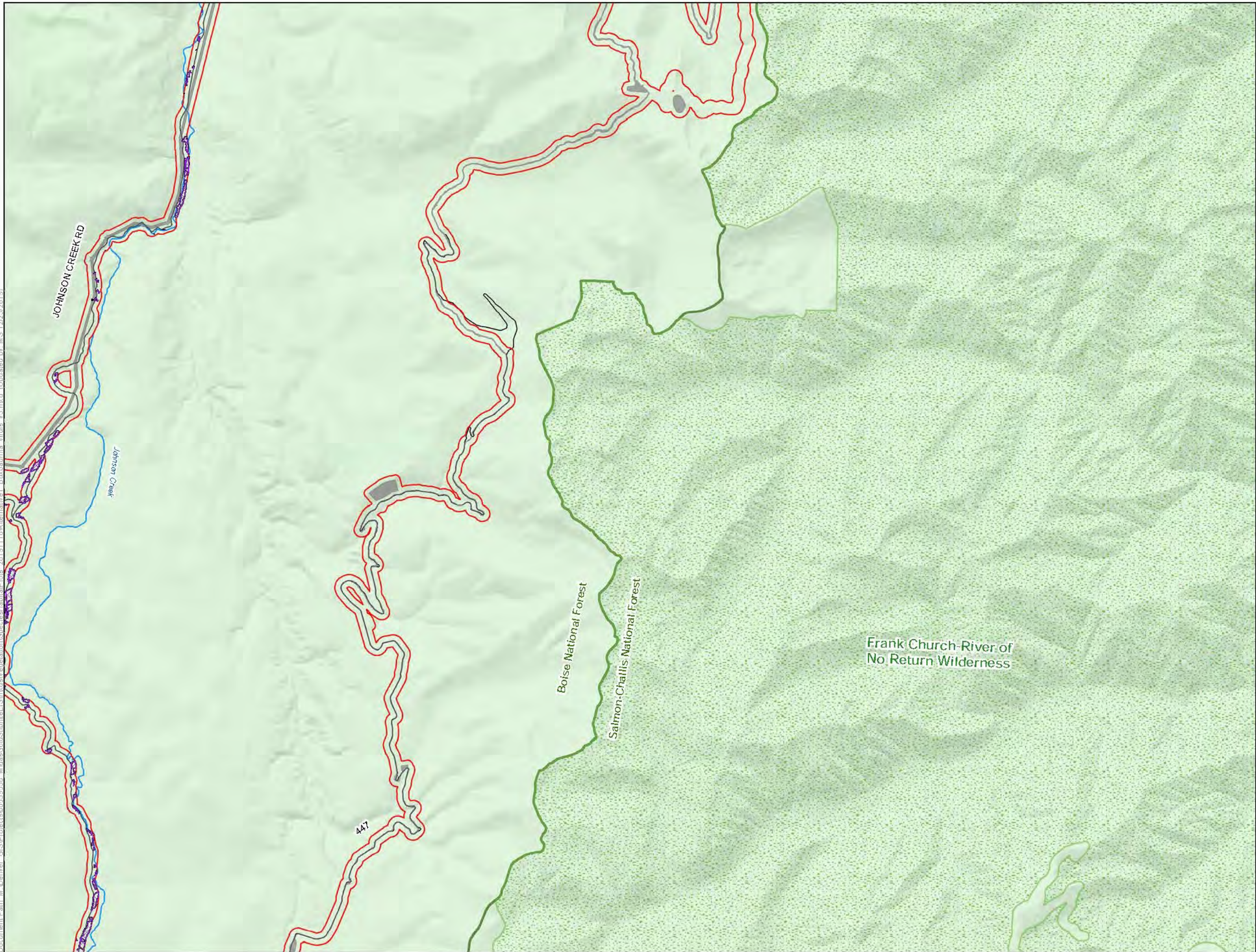
*Project Components are associated with Alternative 1



Buxbaumia virdis Habitat Alternative 1 Stibnite Gold Project Stibnite, ID

Base Layer: USGS The National Map: 3D Elevation Program, USGS Earth Resources Observation & Science (EROS) Center; GMTED2010. Data refreshed March, 2019.
Other Data Sources: Midas Gold; State of Idaho Geospatial Gateway (INSIDE Idaho); Boise National Forest; Payette National Forest

Document Path: M:\Denver_GIS\Projects\60539538_MidasGold\Stibnite\EFIS\mxd\Vegetation\SpeciesHabitatPlots_20191118\Alternative1_Buxbaumia_virdis_v3.mxd (Updated by: M.S. 12/23/2019)



LEGEND

- Habitat Modeling Extent/Area of Potential Indirect Impacts
- Direct Impacts to Buxbaumia virdis Habitat
- Clearing of Tall Trees in Buxbaumia virdis Habitat for Transmission Line Operation
- Indirect Impacts to Buxbaumia virdis Habitat

Project Components*

- Alternative 1 Project Feature

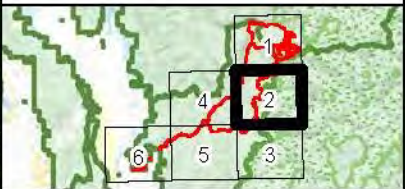
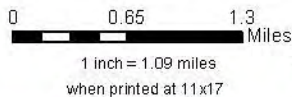
Other Features

- U.S. Forest Service
- Wilderness
- County
- Road
- Stream/River
- Lake/Reservoir

Surface Management Agency

- U.S. Forest Service

*Project Components are associated with Alternative 1



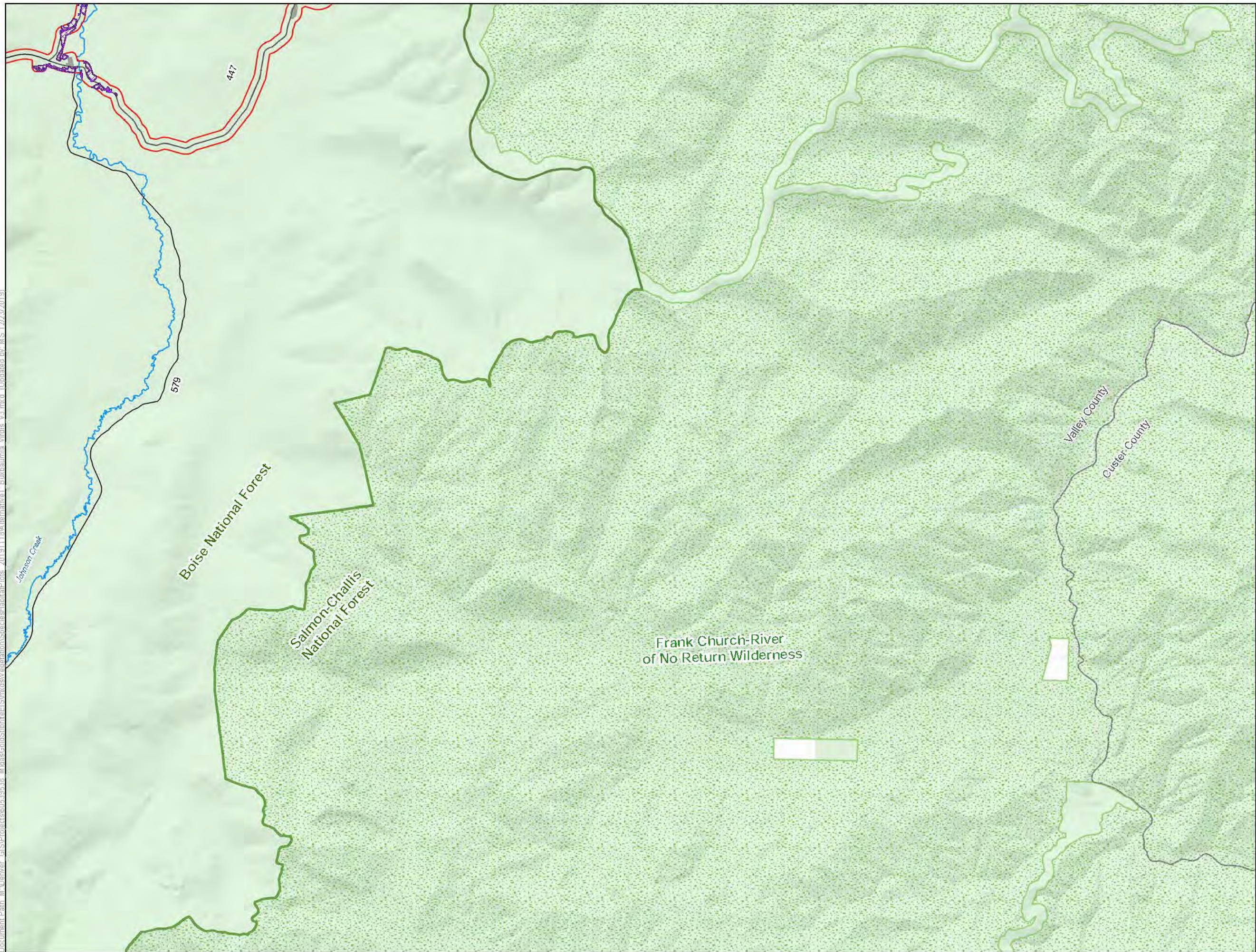
Buxbaumia virdis Habitat Alternative 1 Stibnite Gold Project Stibnite, ID

Base Layer: USGS The National Map: 3D Elevation Program, USGS Earth Resources Observation & Science (EROS) Center; GMTED2010. Data refreshed March, 2019.
Other Data Sources: Midas Gold; State of Idaho Geospatial Gateway (INSIDE Idaho); Boise National Forest; Payette National Forest



Map Date:
12/24/2019

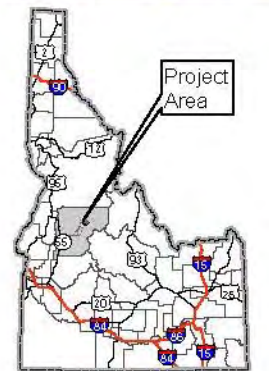
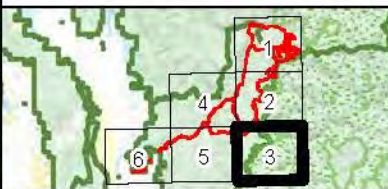
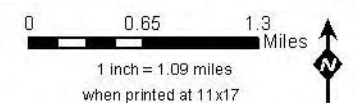
Document Path: M:\Denver_GIS\Projects\60539538_MidasGold\Stibnite\ElSierras\Vegetation\SpeciesHabitatPlots_20191118\Alternative1_Buxbaumia_virdis_v3.mxd (Updated by: M.S. 12/23/2019)



LEGEND

- Habitat Modeling Extent/Area of Potential Indirect Impacts
- Direct Impacts to Buxbaumia virdis Habitat
- Indirect Impacts to Buxbaumia virdis Habitat
- Project Components***
 - Alternative 1 Project Feature
- Other Features**
 - U.S. Forest Service
 - Wilderness
 - County
 - Road
 - Stream/River
 - Lake/Reservoir
- Surface Management**
 - Private
 - U.S. Forest Service

*Project Components are associated with Alternative 1



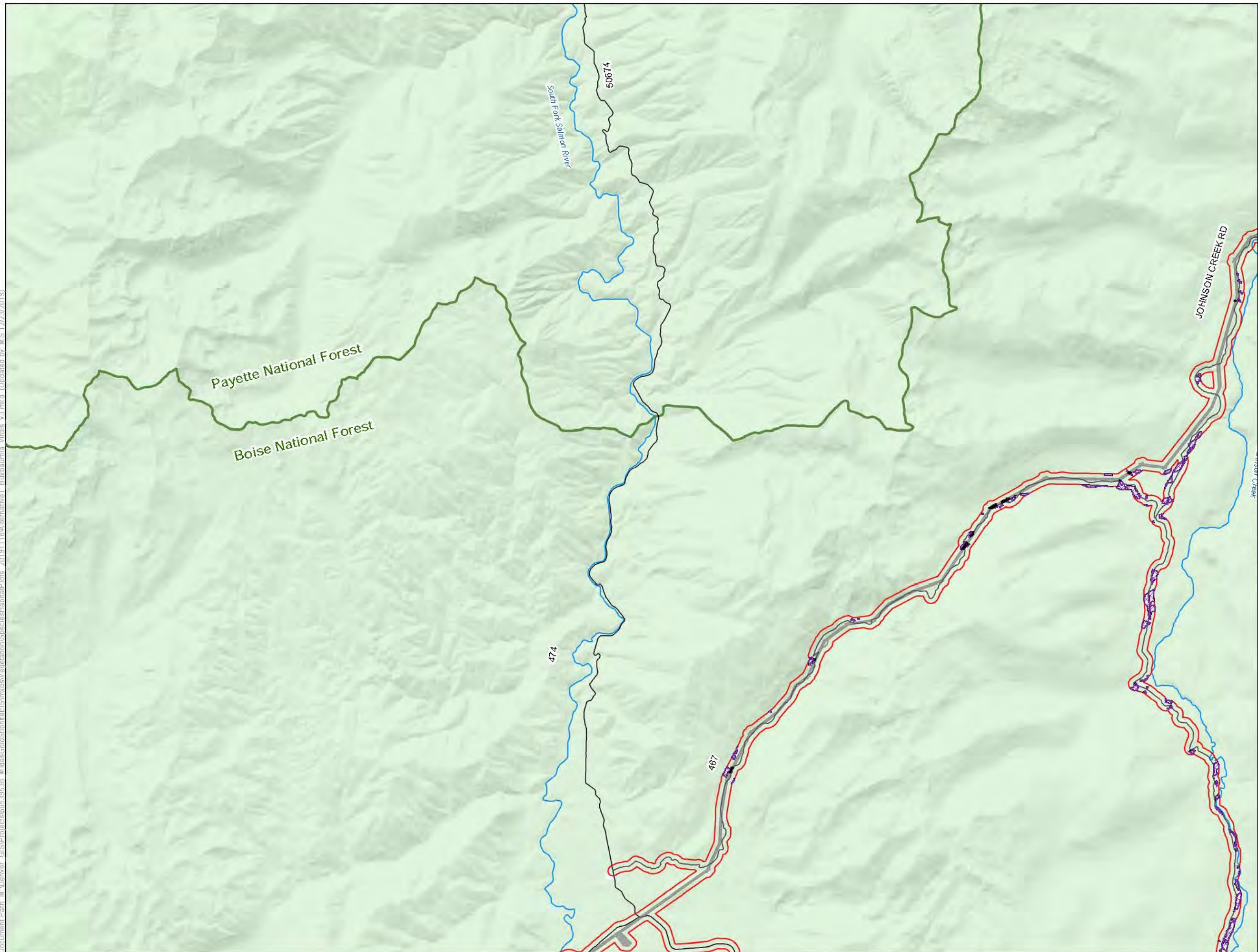
**Buxbaumia virdis
Habitat Alternative 1
Stibnite Gold Project
Stibnite, ID**

Base Layer: USGS The National Map: 3D Elevation Program, USGS Earth Resources Observation & Science (EROS) Center; GMTED2010. Data refreshed March, 2019.
Other Data Sources: Midas Gold; State of Idaho Geospatial Gateway (INSIDE Idaho); Boise National Forest; Payette National Forest



Map Date:
12/24/2019

Document Path: M:\Denver_GIS\Projects\60539538_MidasGold\Stibnite\Elis\mxd\Vegetation\SpeciesHabitatPlots_20191118\Alternative1_Buxbaumia_virdis_v3.mxd (Updated by: M.S. 12/23/2019)



LEGEND

- Habitat Modeling Extent/Area of Potential Indirect Impacts
- Direct Impacts to Buxbaumia virdis Habitat
- Clearing of Tall Trees in Buxbaumia virdis Habitat for Transmission Line Operation
- Indirect Impacts to Buxbaumia virdis Habitat

Project Components*

- Alternative 1 Project Feature

Other Features

- U.S. Forest Service
- Wilderness
- County
- Road

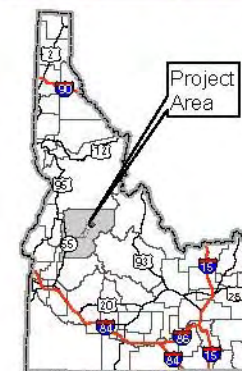
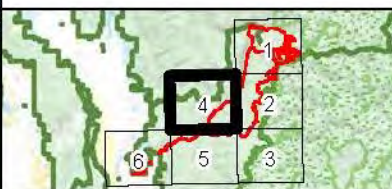
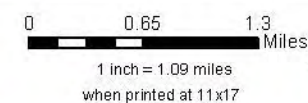
Stream/River

Lake/Reservoir

Surface Management Agency

- Private
- U.S. Forest Service

*Project Components are associated with Alternative 1



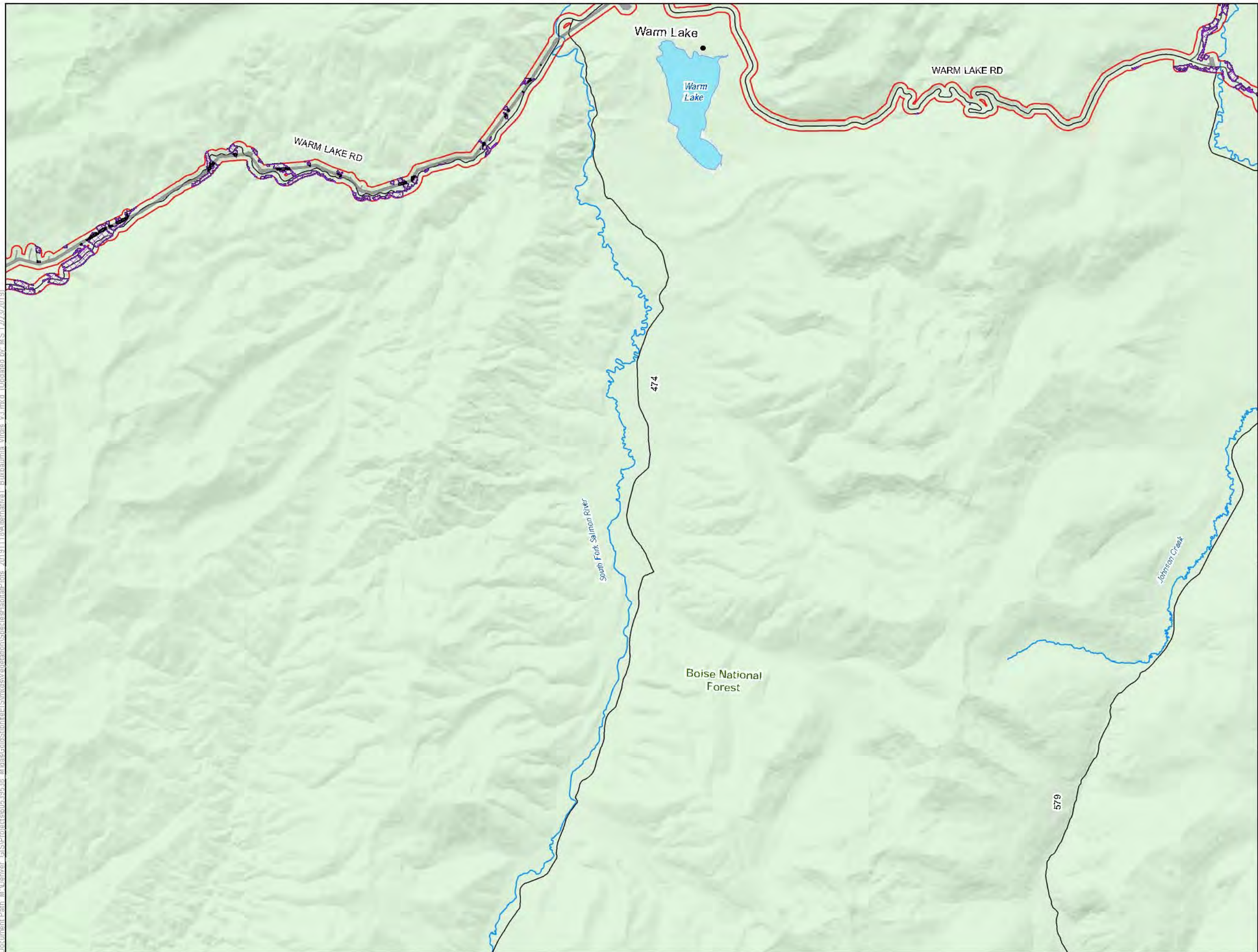
Buxbaumia virdis Habitat Alternative 1 Stibnite Gold Project Stibnite, ID

Base Layer: USGS The National Map: 3D Elevation Program, USGS Earth Resources Observation & Science (EROS) Center: GMTED2010. Data refreshed March, 2019.
Other Data Sources: Midas Gold; State of Idaho Geospatial Gateway (INSIDE Idaho); Boise National Forest; Payette National Forest



Map Date:
12/24/2019

Document Path: M:\Denver_GIS\Projects\60539538_MidasGold\Stibnite\ElSierras\Vegetation\SpeciesHabitatPlots_20191118\Alternative1_Buxbaumia_virdis_v3.mxd (Updated by: M.S. 12/23/2019)



LEGEND

- Habitat Modeling Extent/Area of Potential Indirect Impacts
- Direct Impacts to Buxbaumia virdis Habitat
- Clearing of Tall Trees in Buxbaumia virdis Habitat for Transmission Line Operation
- Indirect Impacts to Buxbaumia virdis Habitat

Project Components*

- Alternative 1 Project Feature

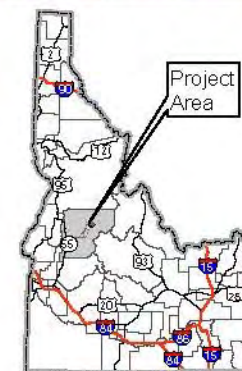
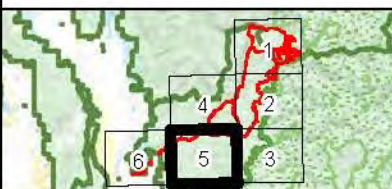
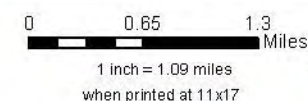
Other Features

- U.S. Forest Service
- Wilderness
- County
- Road
- Stream/River
- Lake/Reservoir

Surface Management Agency

- U.S. Forest Service

*Project Components are associated with Alternative 1



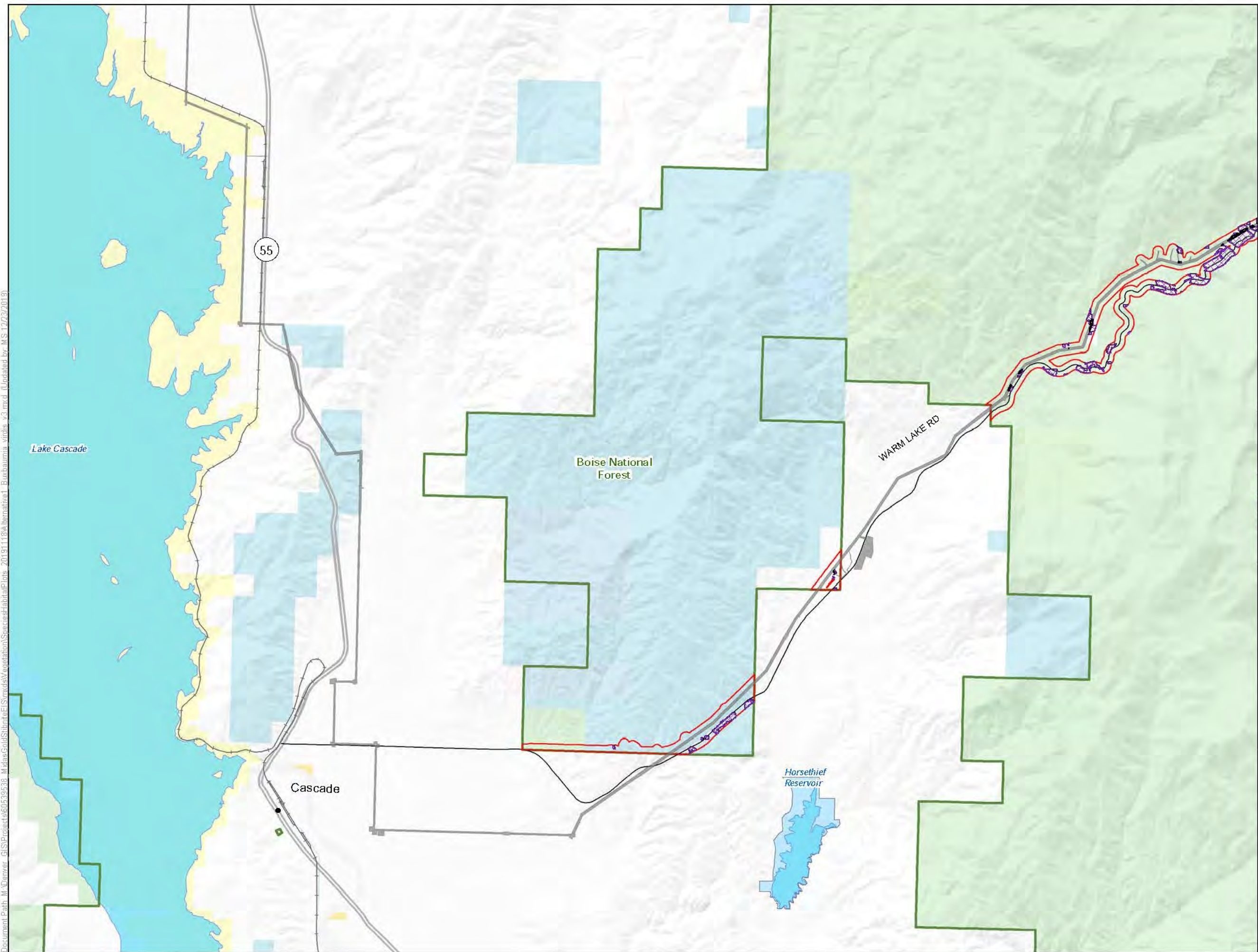
Buxbaumia virdis Habitat Alternative 1 Stibnite Gold Project Stibnite, ID

Base Layer: USGS The National Map: 3D Elevation Program, USGS Earth Resources Observation & Science (EROS) Center; GMTED2010. Data refreshed March, 2019.
Other Data Sources: Midas Gold; State of Idaho Geospatial Gateway (INSIDE Idaho); Boise National Forest; Payette National Forest



Map Date:
12/24/2019

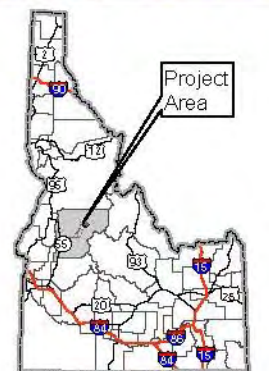
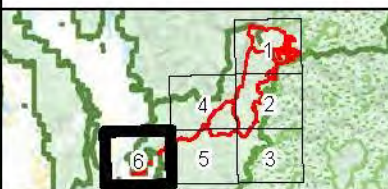
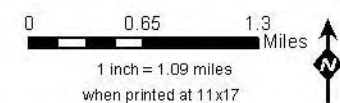
Document Path: M:\Denver_GIS\Projects\60539538_MidasGold\Stibnite\SpeciesHabitat\Plots_20191118\Alternative1_Buxbaumia_virdis_v3.mxd (Updated by: MS 12/23/2019)



LEGEND

- Habitat Modeling Extent/Area of Potential Indirect Impacts
- Direct Impacts to Buxbaumia virdis Habitat
- Clearing of Tall Trees in Buxbaumia virdis Habitat for Transmission Line Operation
- Indirect Impacts to Buxbaumia virdis Habitat
- Project Components***
 - Alternative 1 Project Feature
- Other Features**
 - U.S. Forest Service
 - Wilderness
 - County
 - Highway
 - Road
 - Stream/River
 - Lake/Reservoir
- Surface Management**
 - Bureau of Land Management
 - Bureau of Reclamation
 - Private
 - State
 - State Fish and Game
 - U.S. Forest Service

*Project Components are associated with Alternative 1



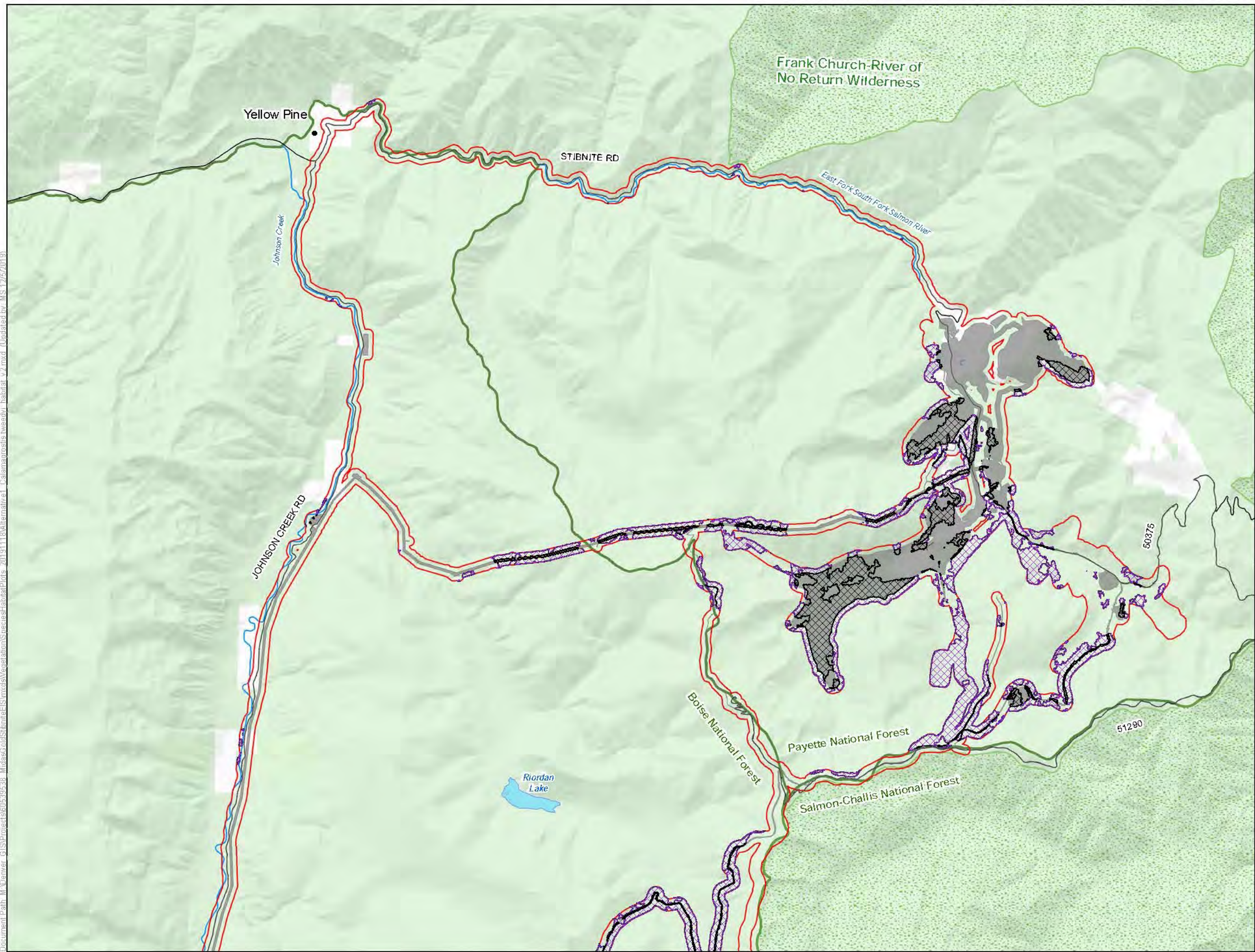
Buxbaumia virdis Habitat Alternative 1 Stibnite Gold Project Stibnite, ID

Base Layer: USGS The National Map: 3D Elevation Program, USGS Earth Resources Observation & Science (EROS) Center: GMTED2010. Data refreshed March, 2019.
Other Data Sources: Midas Gold; State of Idaho Geospatial Gateway (INSIDE Idaho); Boise National Forest; Payette National Forest



Map Date:
12/24/2019

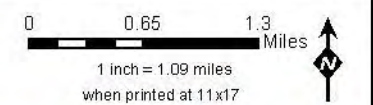
Document Path: M:\Denver_GIS\Projects\60539538_MidasGold\Stibnite\GIS\mxd\Vegetation\Species\HabitatPlots_20191118\Alternative1_Calamagrostis tweedyi_habitat_v2.mxd (Updated by: MS 12/5/2019)



LEGEND

- Habitat Modeling Extent/Area of Potential Indirect Impacts
- Direct Impacts to Calamagrostis tweedyi Habitat
- Clearing of Tall Trees in Calamagrostis tweedyi Habitat for Transmission Line Operation
- Indirect Impacts to Calamagrostis tweedyi Habitat
- Project Components***
 - Alternative 1 Project Feature
- Other Features**
 - U.S. Forest Service
 - Wilderness
 - County
 - Road
 - Stream/River
 - Lake/Reservoir
- Surface Management Agency**
 - Private
 - U.S. Forest Service

*Project Components are associated with Alternative 1



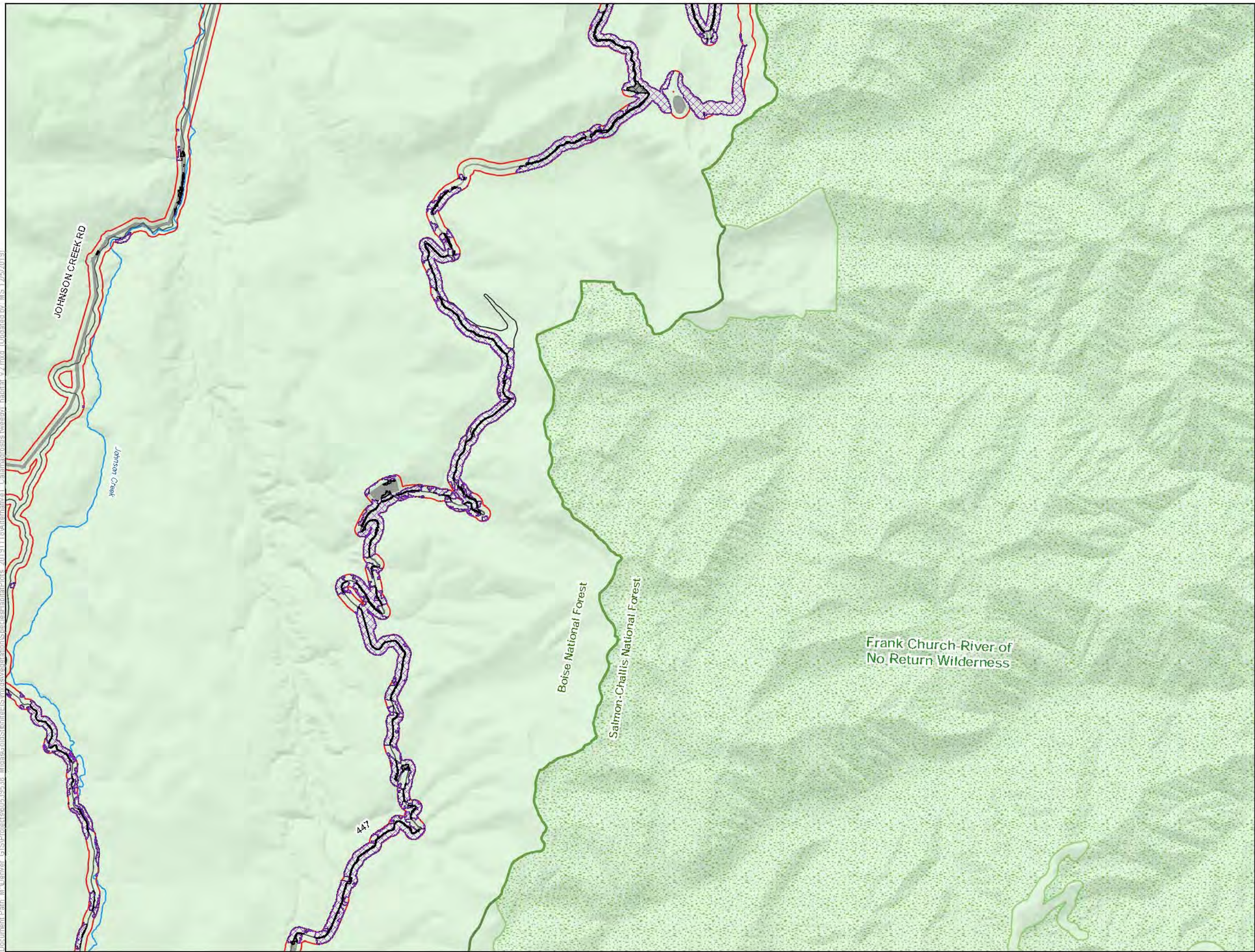
Calamagrostis tweedyi Habitat Alternative 1 Stibnite Gold Project Stibnite, ID

Base Layer: USGS The National Map: 3D Elevation Program, USGS Earth Resources Observation & Science (EROS) Center; GMTED2010. Data refreshed March, 2019.
Other Data Sources: Midas Gold; State of Idaho Geospatial Gateway (INSIDE Idaho); Boise National Forest; Payette National Forest



Map Date:
12/5/2019

Document Path: M:\Denver_GIS\Projects\60539538_MidasGoldStibnite\GIS\mxd\Vegetation\Species\HabitatPlots_20191118\Alternative1_Calamagrostis tweedyi_habitat_v2.mxd (Updated by: MS 12/5/2019)



LEGEND

- Habitat Modeling Extent/Area of Potential Indirect Impacts
- Direct Impacts to Calamagrostis tweedyi Habitat
- Clearing of Tall Trees in Calamagrostis tweedyi Habitat for Transmission Line Operation
- Indirect Impacts to Calamagrostis tweedyi Habitat

Project Components*

- Alternative 1 Project Feature

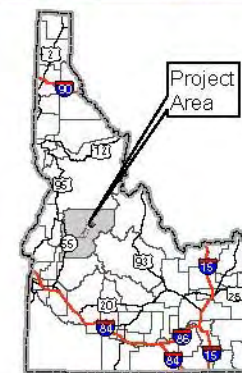
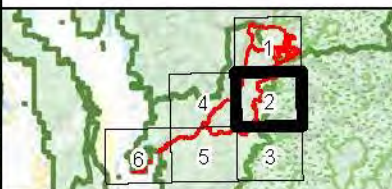
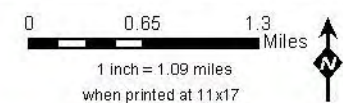
Other Features

- U.S. Forest Service
- Wilderness
- County
- Road
- Stream/River
- Lake/Reservoir

Surface Management Agency

- U.S. Forest Service

*Project Components are associated with Alternative 1



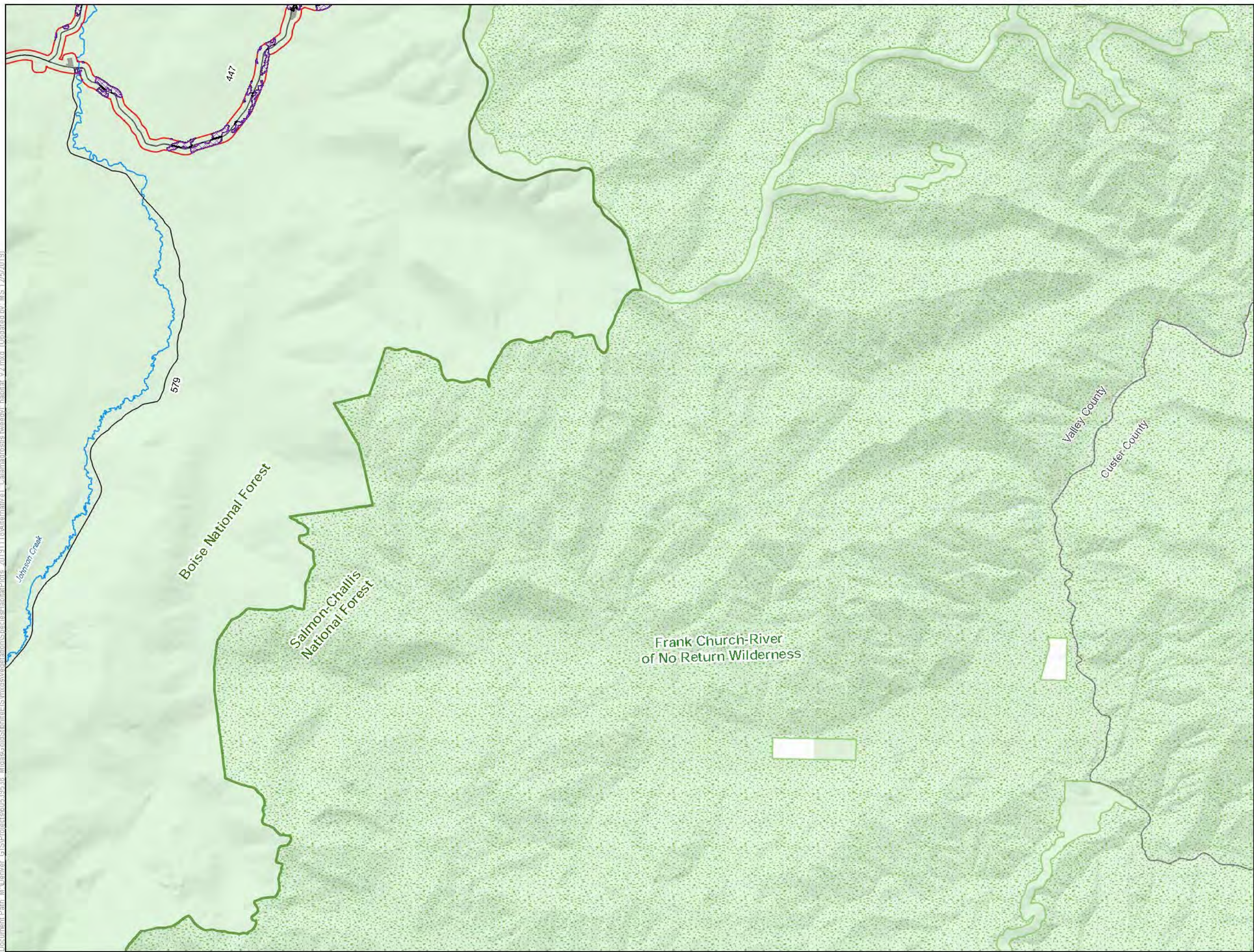
Calamagrostis tweedyi Habitat Alternative 1 Stibnite Gold Project Stibnite, ID

Base Layer: USGS The National Map: 3D Elevation Program, USGS Earth Resources Observation & Science (EROS) Center; GMTED2010. Data refreshed March, 2019.
Other Data Sources: Midas Gold; State of Idaho Geospatial Gateway (INSIDE Idaho); Boise National Forest; Payette National Forest



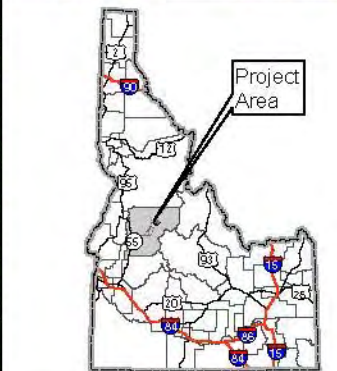
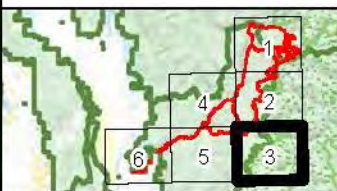
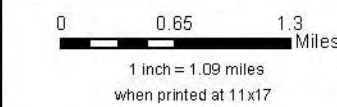
Map Date:
12/5/2019

Document Path: M:\Denver_GIS\Projects\60539538_MidasGoldStibnite\ES\mxd\Vegetation\SpeciesHabitatPlots_20191118\Alternative1_Calamagrostis tweedyi_habitat_v2.mxd (Updated by: MS 12/5/2019)



- LEGEND**
- Habitat Modeling Extent/Area of Potential Indirect Impacts
 - Direct Impacts to Calamagrostis tweedyi Habitat
 - Indirect Impacts to Calamagrostis tweedyi Habitat
 - Project Components***
 - Alternative 1 Project Feature
 - Other Features**
 - U.S. Forest Service
 - Wilderness
 - County
 - Road
 - Stream/River
 - Lake/Reservoir
 - Surface Management Agency**
 - Private
 - U.S. Forest Service

*Project Components are associated with Alternative 1



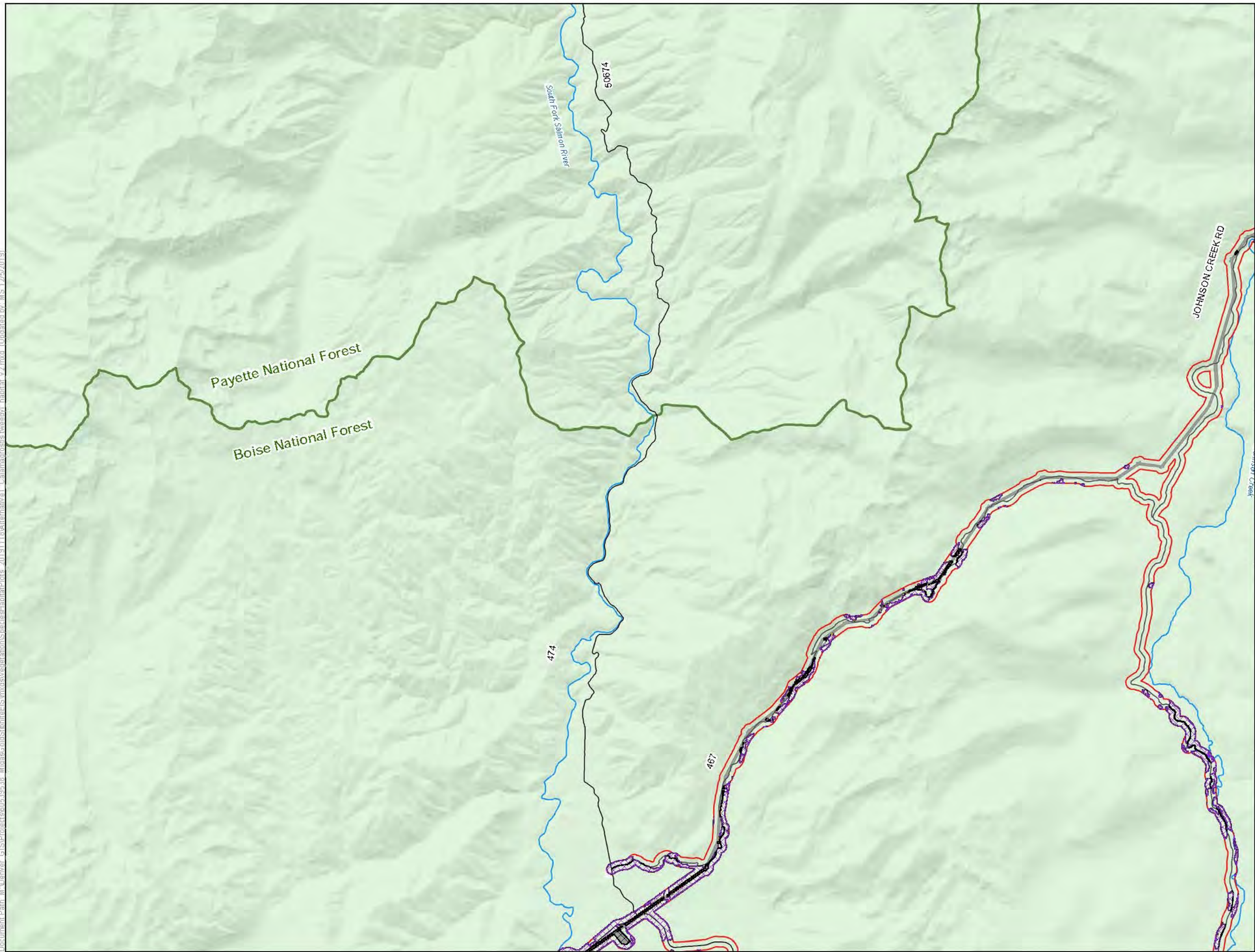
Calamagrostis tweedyi Habitat Alternative 1 Stibnite Gold Project Stibnite, ID

Base Layer: USGS The National Map: 3D Elevation Program, USGS Earth Resources Observation & Science (EROS) Center: GMTED2010. Data refreshed March, 2019.
Other Data Sources: Midas Gold; State of Idaho Geospatial Gateway (INSIDE Idaho); Boise National Forest; Payette National Forest



Map Date:
12/5/2019

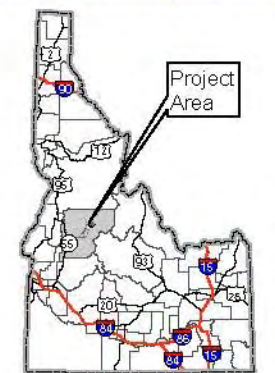
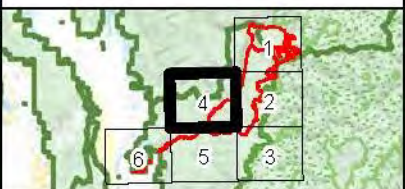
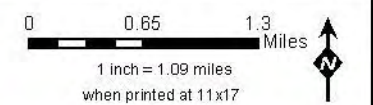
Document Path: M:\Denver_GIS\Projects\60539538_MidasGoldStibnite\GIS\mxds\Vegetation\SpeciesHabitatPlots_20191118\Alternative1_Calamagrostis tweedyi_habitat_v2.mxd (Updated by: MS 12/5/2019)



LEGEND

- Habitat Modeling Extent/Area of Potential Indirect Impacts
- Direct Impacts to Calamagrostis tweedyi Habitat
- Clearing of Tall Trees in Calamagrostis tweedyi Habitat for Transmission Line Operation
- Indirect Impacts to Calamagrostis tweedyi Habitat
- Project Components***
 - Alternative 1 Project Feature
- Other Features**
 - U.S. Forest Service
 - Wilderness
 - County
 - Road
 - Stream/River
 - Lake/Reservoir
- Surface Management Agency**
 - Private
 - U.S. Forest Service

*Project Components are associated with Alternative 1



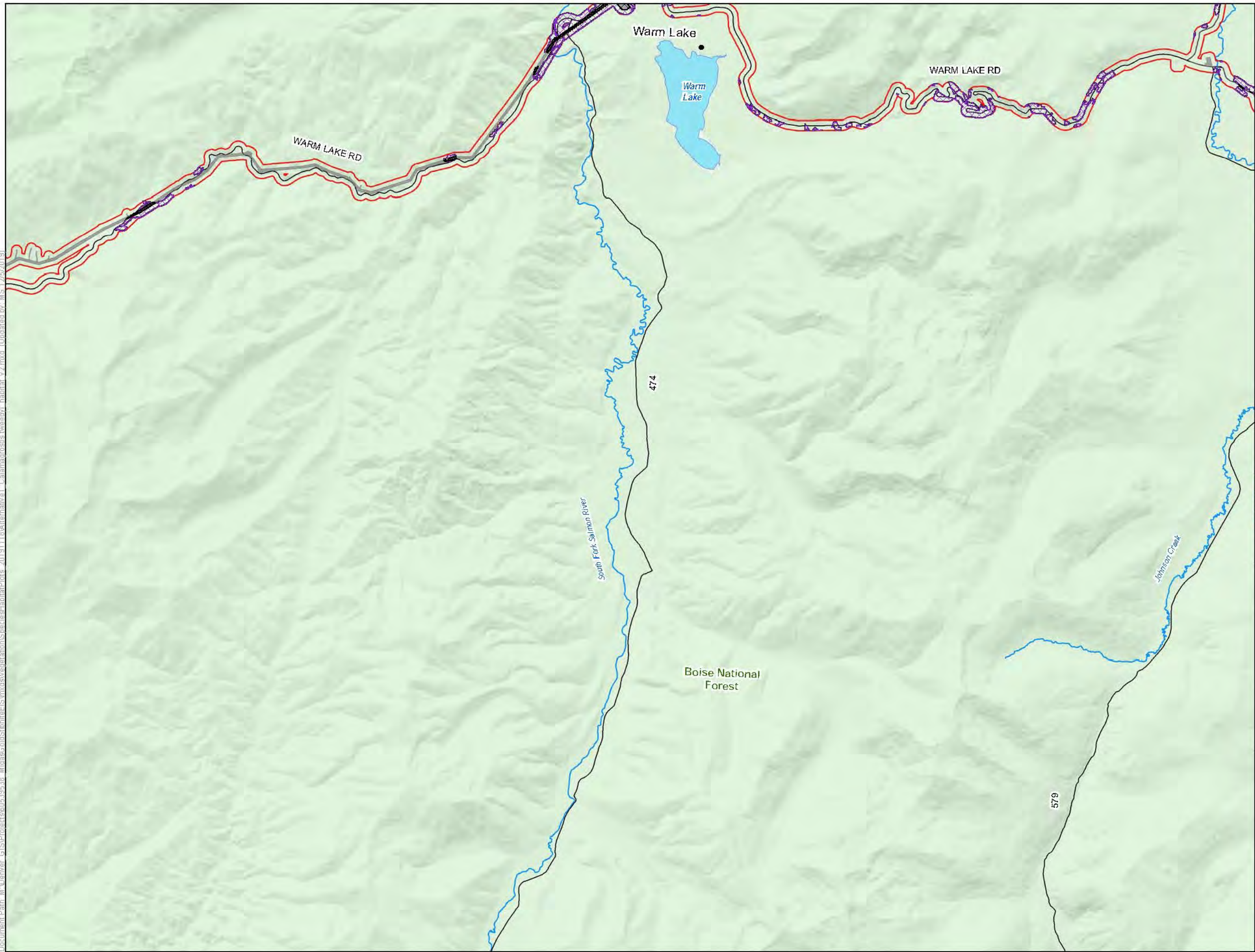
Calamagrostis tweedyi Habitat Alternative 1 Stibnite Gold Project Stibnite, ID

Base Layer: USGS The National Map: 3D Elevation Program, USGS Earth Resources Observation & Science (EROS) Center; GMTED2010. Data refreshed March, 2019.
Other Data Sources: Midas Gold; State of Idaho Geospatial Gateway (INSIDE Idaho); Boise National Forest; Payette National Forest



Map Date:
12/5/2019

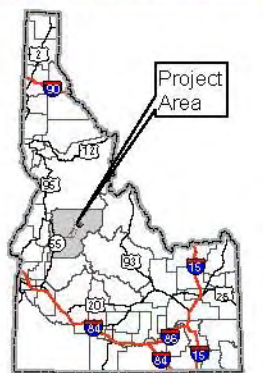
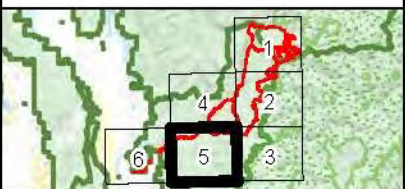
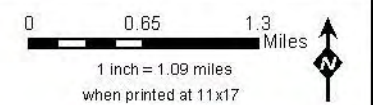
Document Path: M:\Denver_GIS\Projects\60539538_MidasGold\Stibnite\ES\mxd\Vegetation\Species\HabitatPlots_20191118\Alternative1_Calamagrostis tweedyi_habitat_v2.mxd (Updated by: MS, 12/5/2019)



LEGEND

- Habitat Modeling Extent/Area of Potential Indirect Impacts
- Direct Impacts to Calamagrostis tweedyi Habitat
- Clearing of Tall Trees in Calamagrostis tweedyi Habitat for Transmission Line Operation
- Indirect Impacts to Calamagrostis tweedyi Habitat
- Project Components***
 - Alternative 1 Project Feature
- Other Features**
 - U.S. Forest Service
 - Wilderness
 - County
 - Road
 - Stream/River
 - Lake/Reservoir
- Surface Management Agency**
 - U.S. Forest Service

*Project Components are associated with Alternative 1



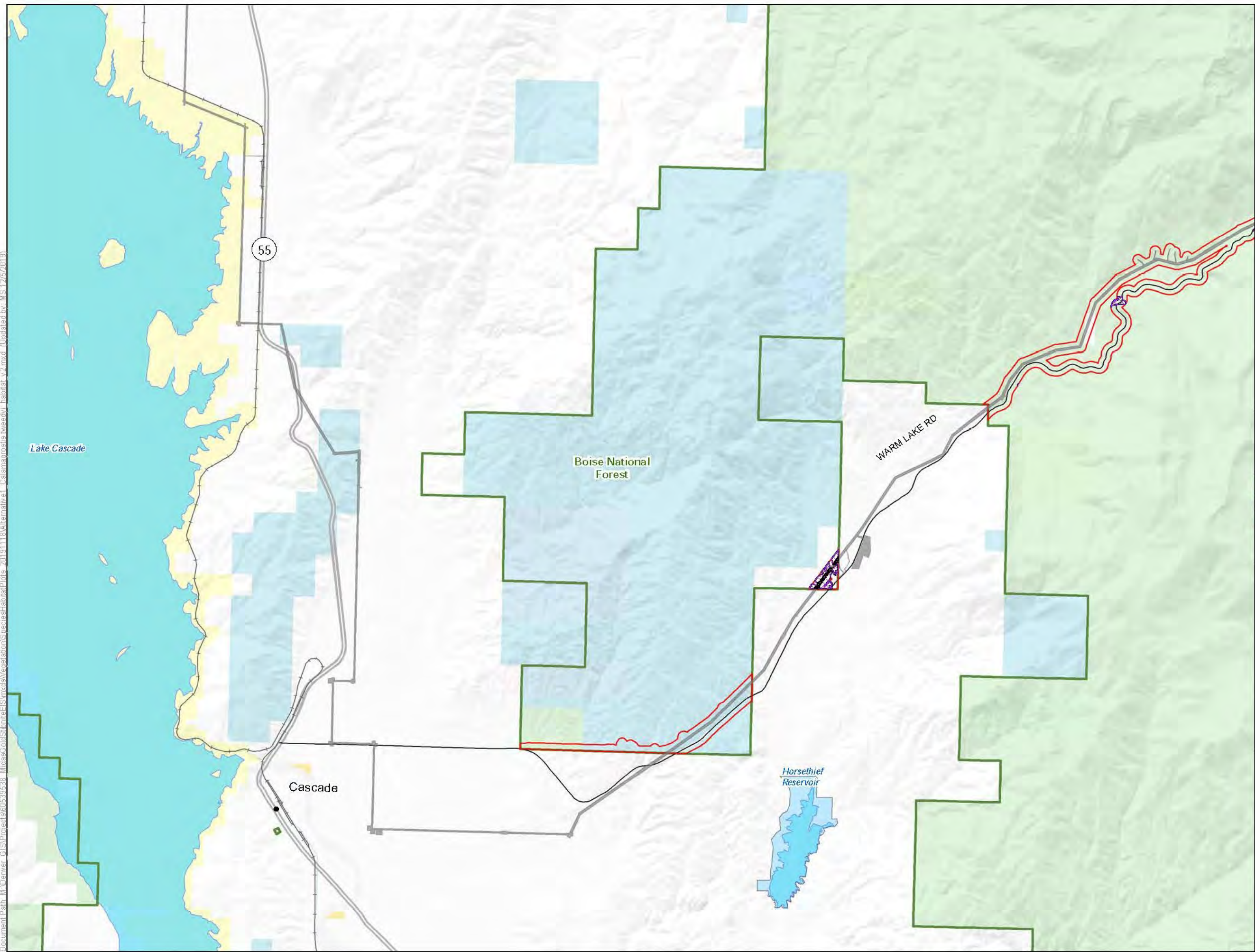
Calamagrostis tweedyi Habitat Alternative 1 Stibnite Gold Project Stibnite, ID

Base Layer: USGS The National Map: 3D Elevation Program, USGS Earth Resources Observation & Science (EROS) Center; GMTED2010. Data refreshed March, 2019.
Other Data Sources: Midas Gold; State of Idaho Geospatial Gateway (INSIDE Idaho); Boise National Forest; Payette National Forest



Map Date:
12/5/2019

Document Path: M:\Denver_GIS\Projects\60539538_MidasGoldStibnite\GIS\mxd\Vegetation\SpeciesHabitatPlots_20191118\Alternative1_Calamagrostis tweedyi_habitat_v2.mxd (Updated by: MS 12/5/2019)



LEGEND

- Habitat Modeling Extent/Area of Potential Indirect Impacts
- Direct Impacts to Calamagrostis tweedyi Habitat
- Clearing of Tall Trees in Calamagrostis tweedyi Habitat for Transmission Line Operation
- Indirect Impacts to Calamagrostis tweedyi Habitat

Project Components*

- Alternative 1 Project Feature

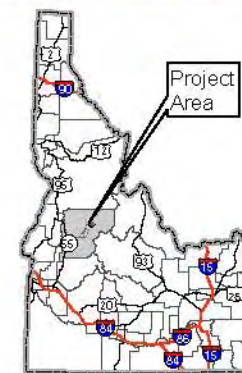
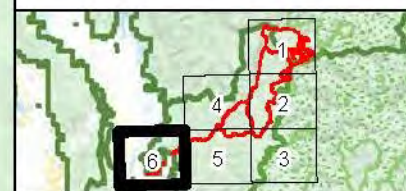
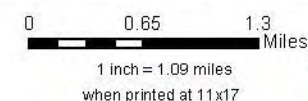
Other Features

- U.S. Forest Service
- Wilderness
- County
- Highway
- Road
- Stream/River
- Lake/Reservoir

Surface Management Agency

- Bureau of Land Management
- Bureau of Reclamation
- Private
- State
- State Fish and Game
- U.S. Forest Service

*Project Components are associated with Alternative 1



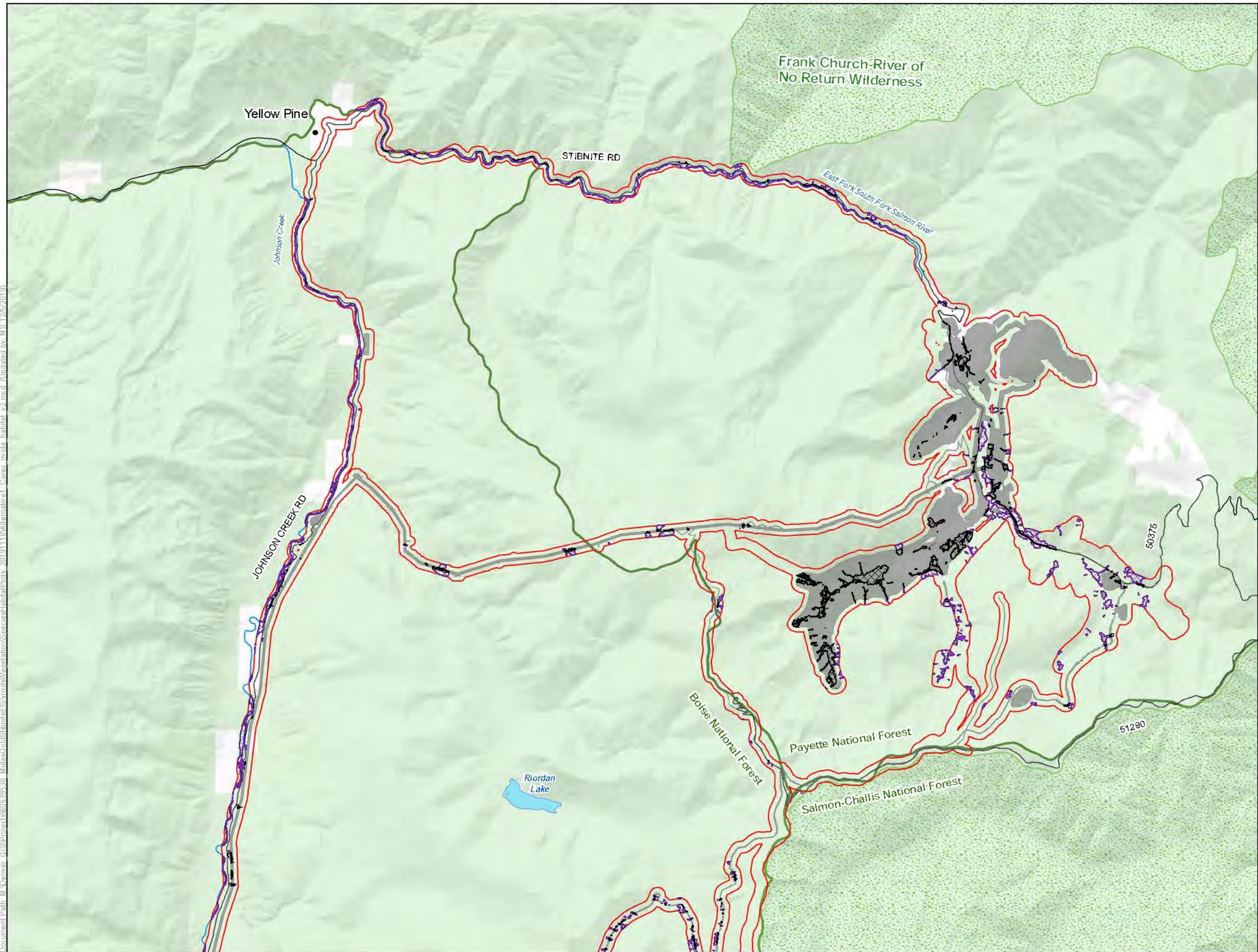
Calamagrostis tweedyi Habitat Alternative 1 Stibnite Gold Project Stibnite, ID

Base Layer: USGS The National Map: 3D Elevation Program, USGS Earth Resources Observation & Science (EROS) Center, GMTED2010, Data refreshed March, 2019.
Other Data Sources: Midas Gold; State of Idaho Geospatial Gateway (INSIDE Idaho); Boise National Forest; Payette National Forest



Map Date:
12/5/2019

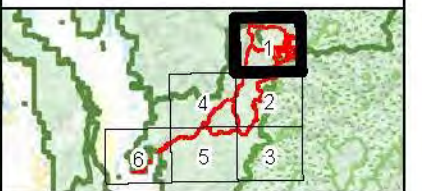
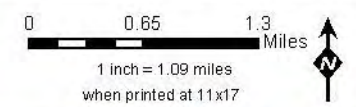
Document Path: M:\Denver_GIS\Projects\60539538_MidasGoldStibnite\ES\mxd\Vegetation\SpeciesHabitatPlots_20191118\Alternative1_Carex livida_habitat_v2.mxd (Updated by: MJS 12/5/2019)



LEGEND

- Habitat Modeling Extent/Area of Potential Indirect Impacts
- Direct Impacts to *Carex livida* Habitat
- Clearing of Tall Trees in *Carex livida* Habitat for Transmission Line Operation
- Indirect Impacts to *Carex livida* Habitat
- Project Components***
 - Alternative 1 Project Feature
- Other Features**
 - U.S. Forest Service
 - Wilderness
 - County
 - Road
 - Stream/River
 - Lake/Reservoir
- Surface Management Agency**
 - Private
 - U.S. Forest Service

*Project Components are associated with Alternative 1



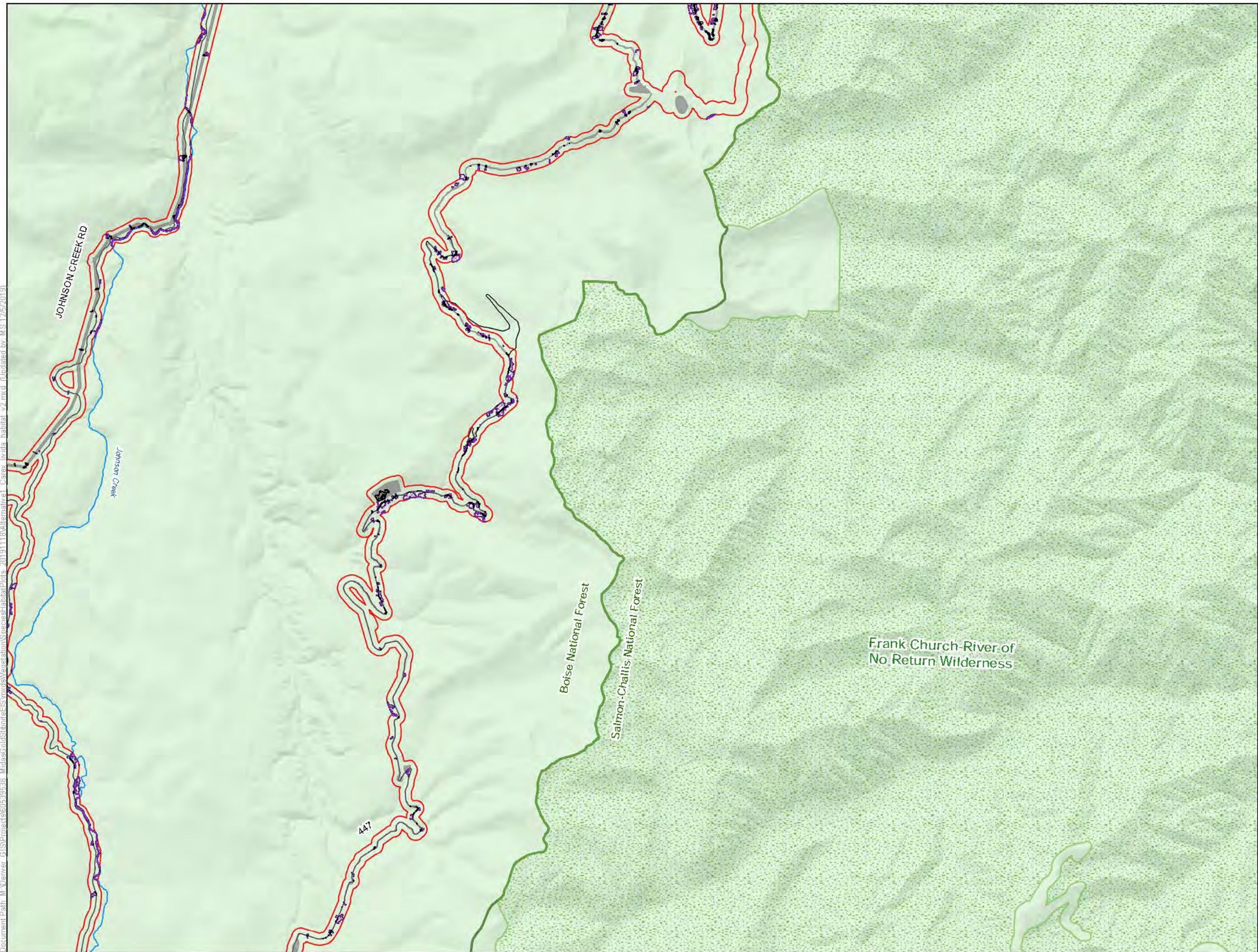
Carex livida Habitat Alternative 1 Stibnite Gold Project Stibnite, ID

Base Layer: USGS The National Map: 3D Elevation Program, USGS Earth Resources Observation & Science (EROS) Center; GMTED2010. Data refreshed March, 2019.
Other Data Sources: Midas Gold; State of Idaho Geospatial Gateway (INSIDE Idaho); Boise National Forest; Payette National Forest



Map Date:
12/5/2019

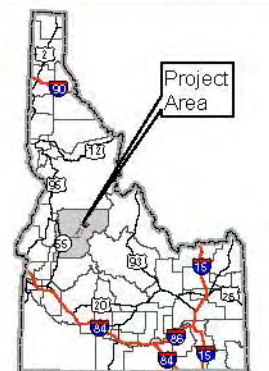
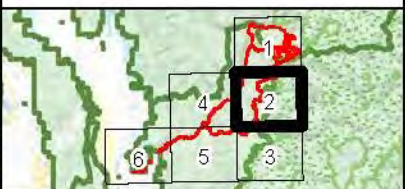
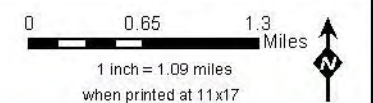
Document Path: M:\Denver_GIS\Projects\60539538_MidasGoldStibnite\GIS\mxd\Vegetation\SpeciesHabitatPlots_20191118\Alternative1_Carex livida_habitat_v2.mxd (Updated by: MJS 12/5/2019)



LEGEND

- Habitat Modeling Extent/Area of Potential Indirect Impacts
- Direct Impacts to Carex livida Habitat
- Clearing of Tall Trees in Carex livida Habitat for Transmission Line Operation
- Indirect Impacts to Carex livida Habitat
- Project Components*
- Alternative 1 Project Feature
- Other Features
- U.S. Forest Service
- Wilderness
- County
- Road
- Stream/River
- Lake/Reservoir
- Surface Management Agency
- U.S. Forest Service

*Project Components are associated with Alternative 1



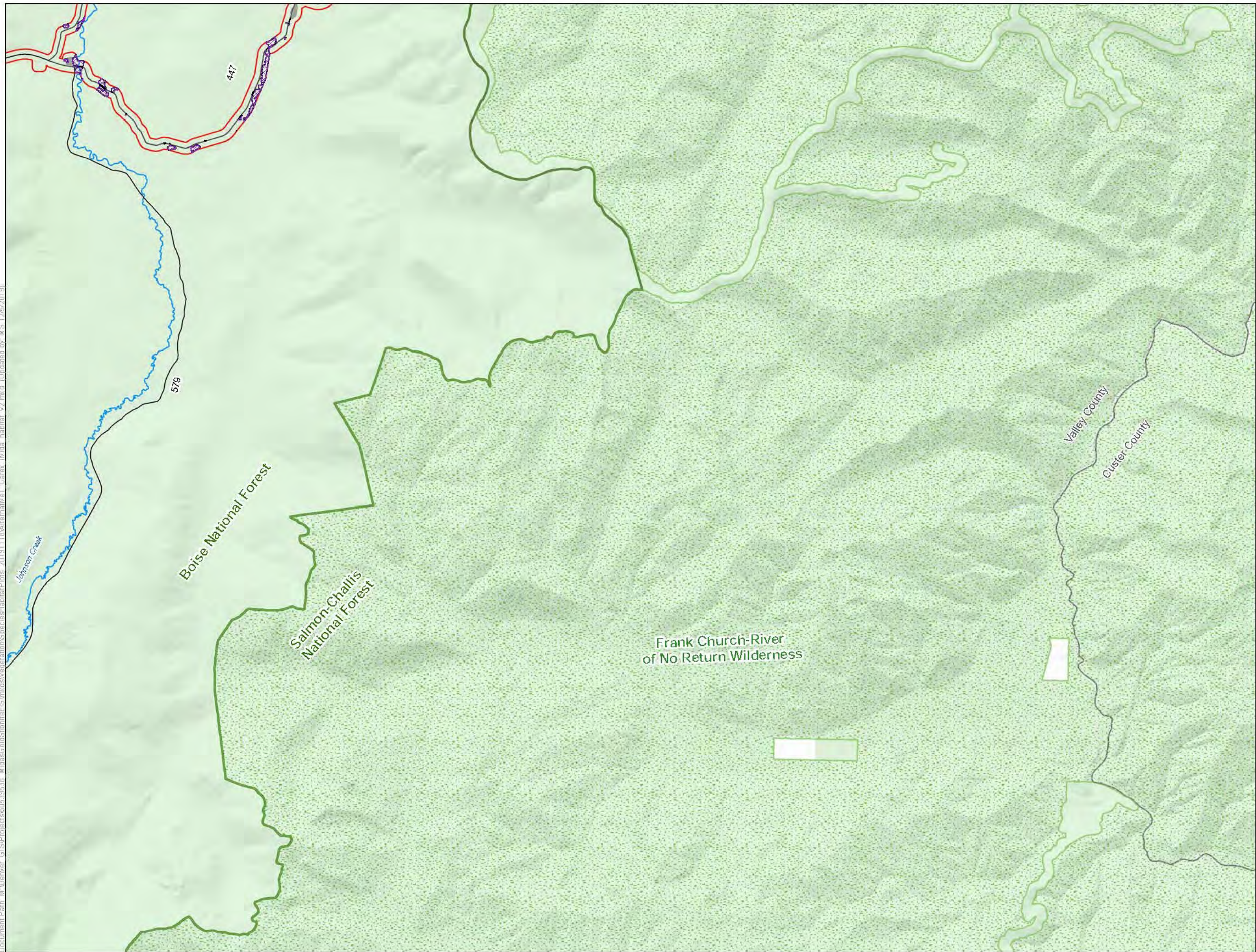
Carex livida Habitat Alternative 1 Stibnite Gold Project Stibnite, ID

Base Layer: USGS The National Map: 3D Elevation Program, USGS Earth Resources Observation & Science (EROS) Center; GMTED2010. Data refreshed March, 2019.
Other Data Sources: Midas Gold; State of Idaho Geospatial Gateway (INSIDE Idaho); Boise National Forest; Payette National Forest



Map Date:
12/5/2019

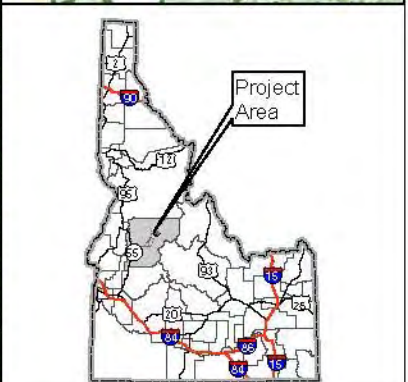
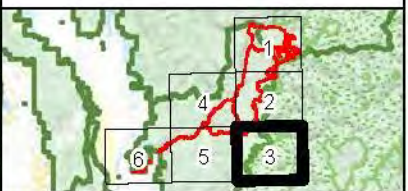
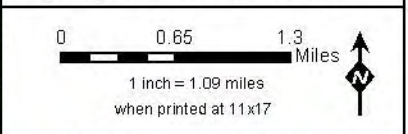
Document Path: M:\Denver_GIS\Projects\60539538_MidasGoldStibnite\GIS\mxd\Vegetation\SpeciesHabitatPlots_20191118\Alternative1_Carex livida_habitat_v2.mxd (Updated by: MS 12/5/2019)



LEGEND


- Habitat Modeling Extent/Area of Potential Indirect Impacts
- Direct Impacts to Carex livida Habitat
- Indirect Impacts to Carex livida Habitat
- Project Components*
- Alternative 1 Project Feature
- Other Features
 - U.S. Forest Service
 - Wilderness
 - County
 - Road
 - Stream/River
 - Lake/Reservoir
- Surface Management Agency
 - Private
 - U.S. Forest Service

*Project Components are associated with Alternative 1



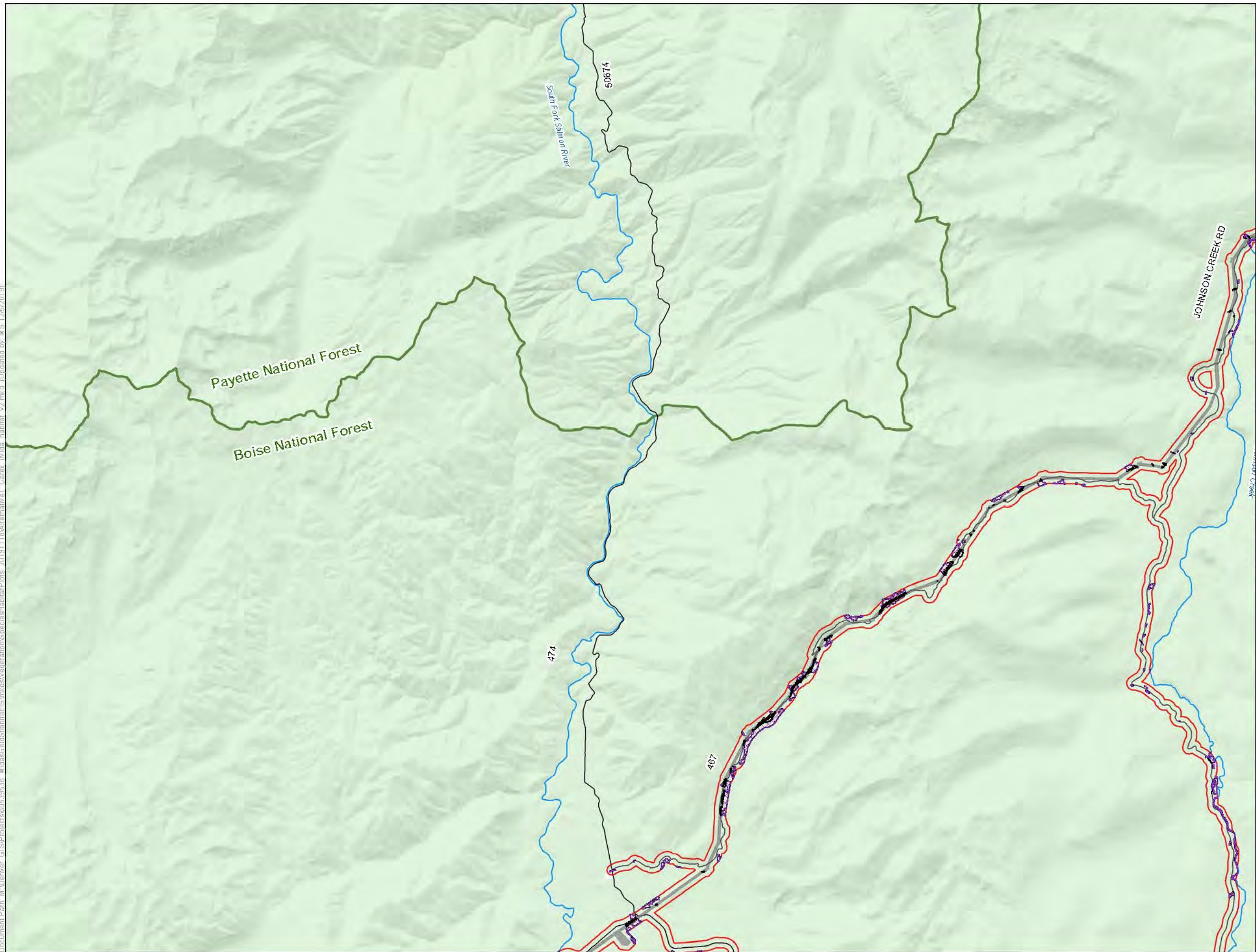
Carex livida Habitat Alternative 1 Stibnite Gold Project Stibnite, ID

Base Layer: USGS The National Map: 3D Elevation Program, USGS Earth Resources Observation & Science (EROS) Center; GMTED2010. Data refreshed March, 2019.
Other Data Sources: Midas Gold; State of Idaho Geospatial Gateway (INSIDE Idaho); Boise National Forest; Payette National Forest



Map Date:
12/5/2019

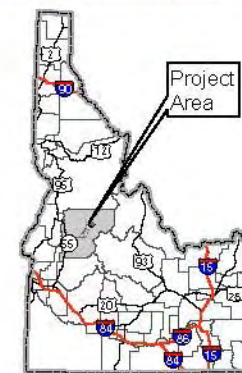
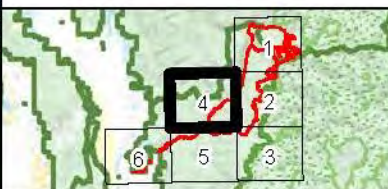
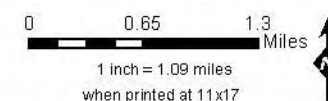
Document Path: M:\Denver_GIS\Projects\60539538_MidasGoldStibnite\ES\mxd\Vegetation\SpeciesHabitatPlots_20191118\Alternative1_Carex livida_habitat_v2.mxd (Updated by: MJS 12/5/2019)



LEGEND

- Habitat Modeling Extent/Area of Potential Indirect Impacts
- Direct Impacts to Carex livida Habitat
- Clearing of Tall Trees in Carex livida Habitat for Transmission Line Operation
- Indirect Impacts to Carex livida Habitat
- Project Components***
 - Alternative 1 Project Feature
- Other Features**
 - U.S. Forest Service
 - Wilderness
 - County
 - Road
 - Stream/River
 - Lake/Reservoir
 - Surface Management Agency
 - Private
 - U.S. Forest Service

*Project Components are associated with Alternative 1



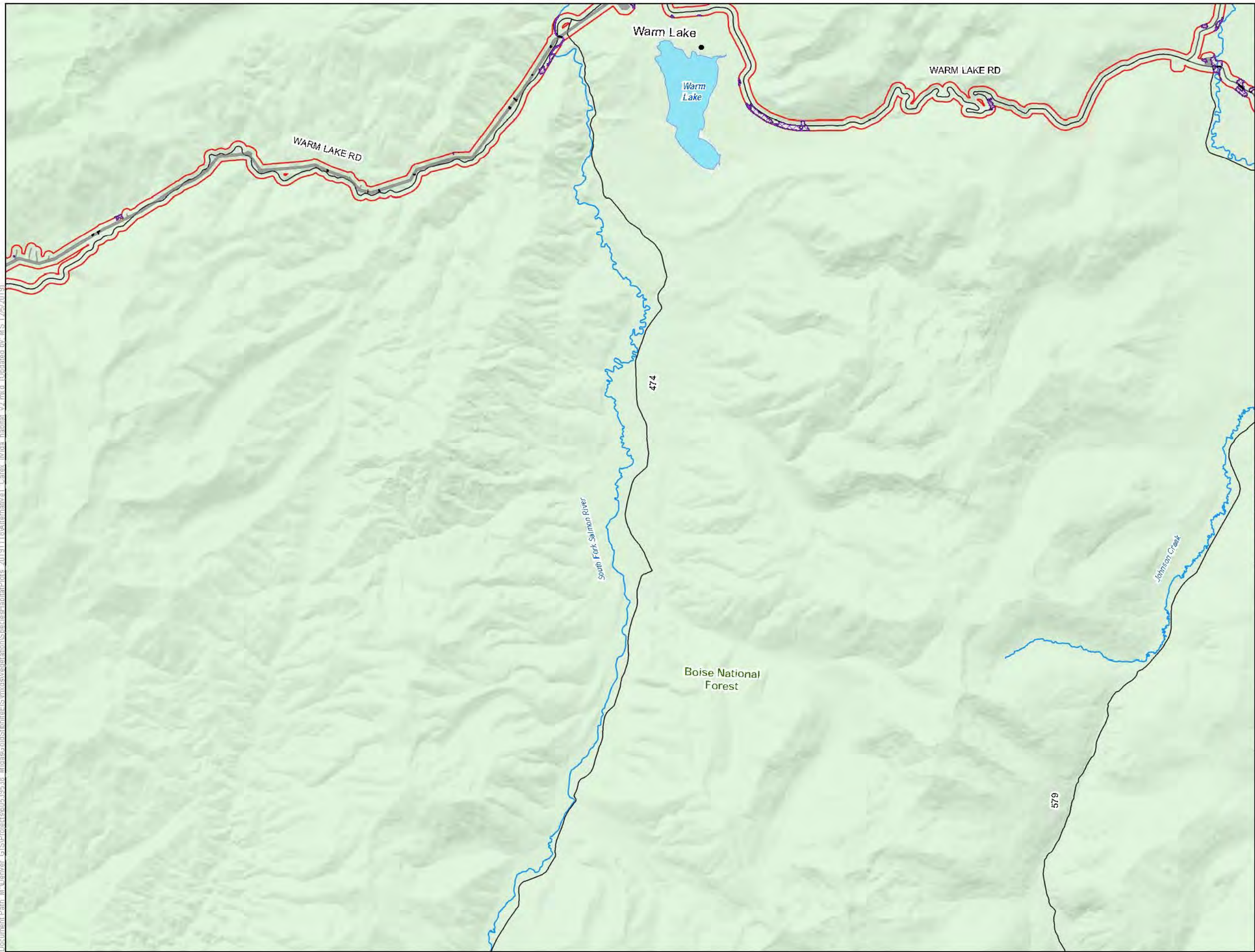
Carex livida Habitat Alternative 1 Stibnite Gold Project Stibnite, ID

Base Layer: USGS The National Map: 3D Elevation Program, USGS Earth Resources Observation & Science (EROS) Center; GMTED2010. Data refreshed March, 2019.
Other Data Sources: Midas Gold; State of Idaho Geospatial Gateway (INSIDE Idaho); Boise National Forest; Payette National Forest



Map Date:
12/5/2019

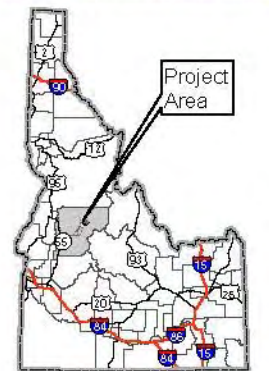
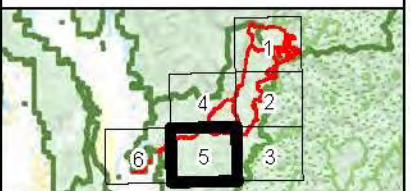
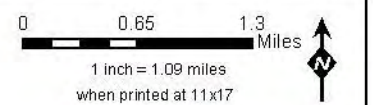
Document Path: M:\Denver_GIS\Projects\60539538_MidasGold\Stibnite\ES\mxd\Vegetation\SpeciesHabitatPlots_20191118\Alternative1_Carex livida_habitat_v2.mxd (Updated by: MJS 12/5/2019)



LEGEND


- Habitat Modeling Extent/Area of Potential Indirect Impacts
- Direct Impacts to Carex livida Habitat
- Clearing of Tall Trees in Carex livida Habitat for Transmission Line Operation
- Indirect Impacts to Carex livida Habitat
- Project Components*
- Alternative 1 Project Feature
- Other Features
- U.S. Forest Service
- Wilderness
- County
- Road
- Stream/River
- Lake/Reservoir
- Surface Management Agency
- U.S. Forest Service

*Project Components are associated with Alternative 1



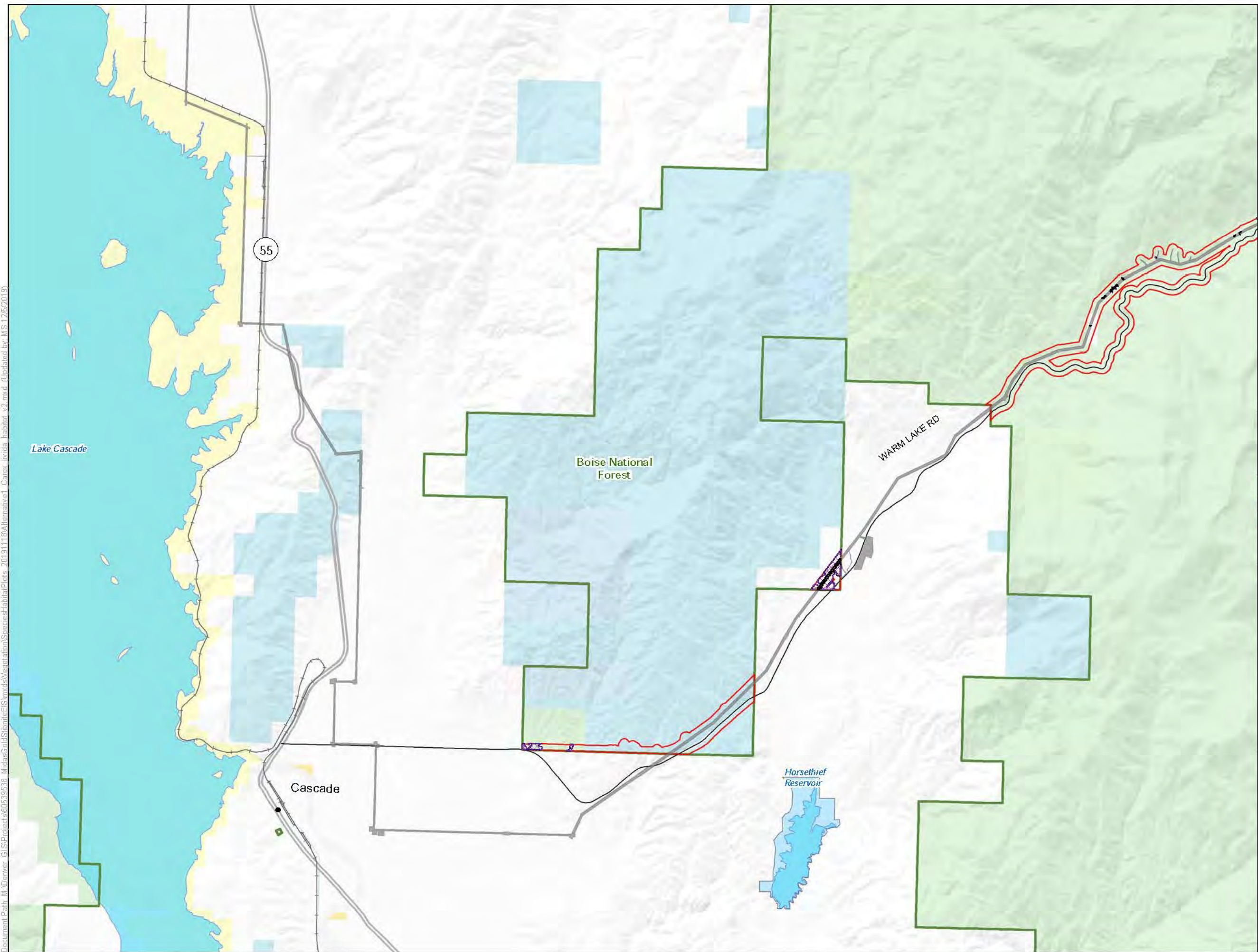
Carex livida Habitat Alternative 1 Stibnite Gold Project Stibnite, ID

Base Layer: USGS The National Map: 3D Elevation Program, USGS Earth Resources Observation & Science (EROS) Center, GMTED2010, Data refreshed March, 2019.
Other Data Sources: Midas Gold; State of Idaho Geospatial Gateway (INSIDE Idaho); Boise National Forest; Payette National Forest



Map Date:
12/5/2019

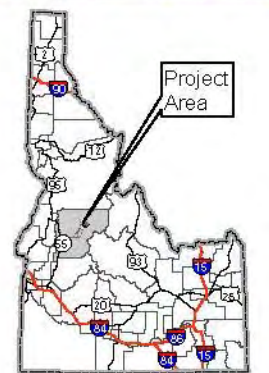
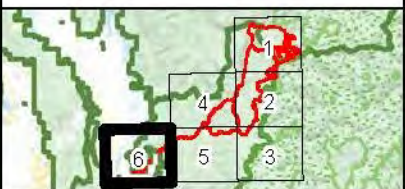
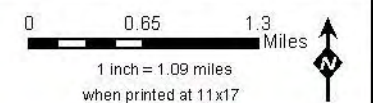
Document Path: M:\Denver_GIS\Projects\60539538_MidasGold\Stibnite\ES\mxd\Vegetation\SpeciesHabitatPlots_20191118\Alternative1_Carex livida_habitat_v2.mxd (Updated by: MS 12/5/2019)



LEGEND

- Habitat Modeling Extent/Area of Potential Indirect Impacts
- Direct Impacts to Carex livida Habitat
- Clearing of Tall Trees in Carex livida Habitat for Transmission Line Operation
- Indirect Impacts to Carex livida Habitat
- Project Components***
 - Alternative 1 Project Feature
- Other Features**
 - U.S. Forest Service
 - Wilderness
 - County
 - Highway
 - Road
 - Stream/River
 - Lake/Reservoir
- Surface Management Agency**
 - Bureau of Land Management
 - Bureau of Reclamation
 - Private
 - State
 - State Fish and Game
 - U.S. Forest Service

*Project Components are associated with Alternative 1



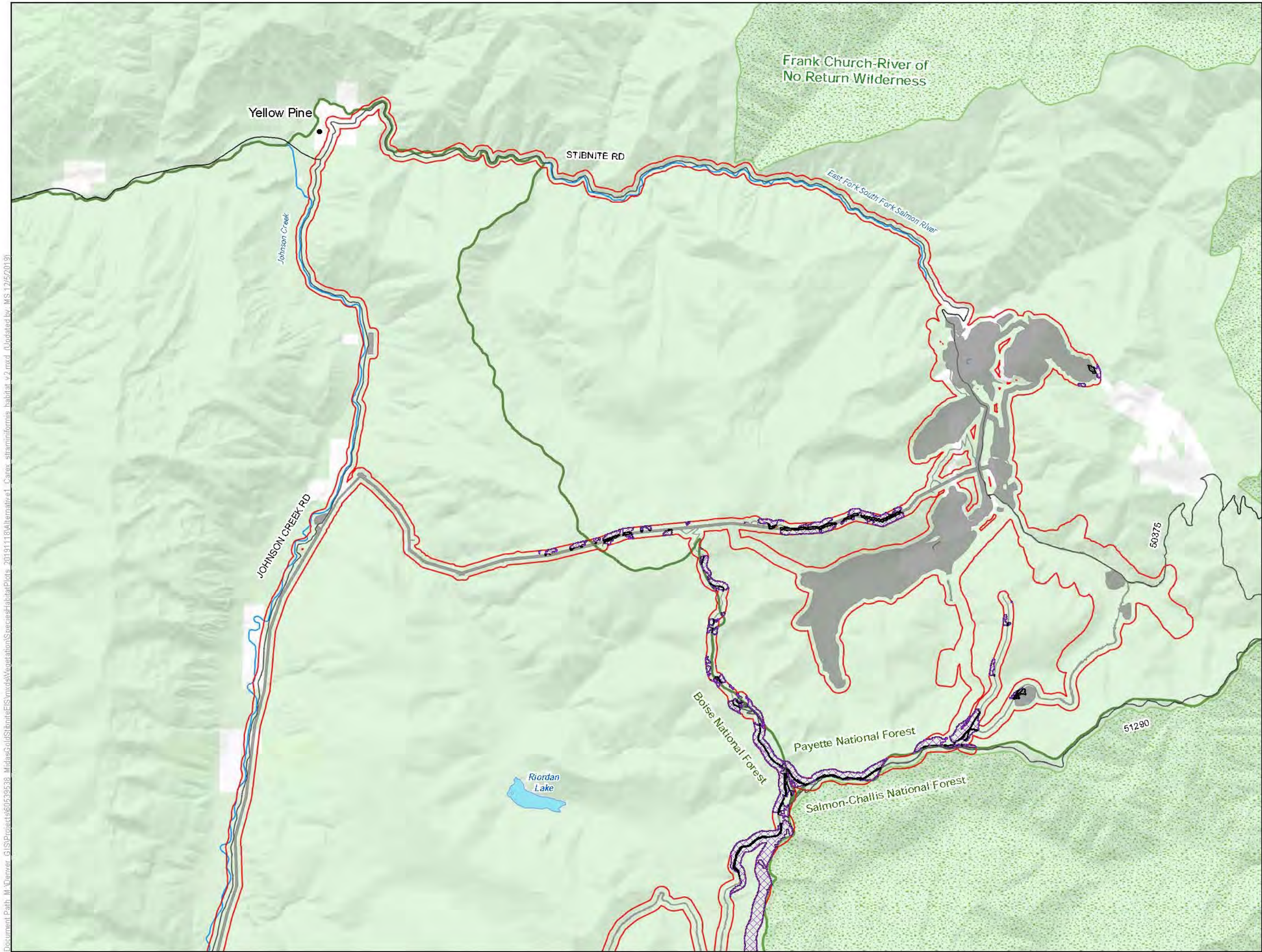
Carex livida Habitat Alternative 1 Stibnite Gold Project Stibnite, ID

Base Layer: USGS The National Map: 3D Elevation Program, USGS Earth Resources Observation & Science (EROS) Center; GMTED2010. Data refreshed March, 2019.
Other Data Sources: Midas Gold; State of Idaho Geospatial Gateway (INSIDE Idaho); Boise National Forest; Payette National Forest

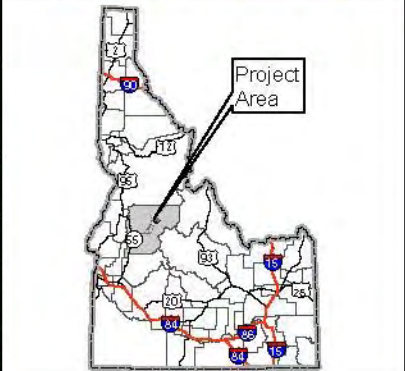
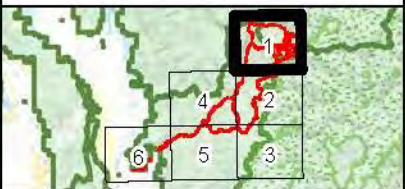
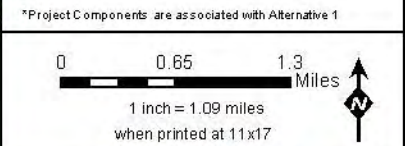


Map Date:
12/5/2019

Document Path: M:\Denver_GIS\Projects\60539538_MidasGoldStibnite\ES\mxd\Vegetation\SpeciesHabitatPlots_20191118\Alternative1_Carex_straminiformis_habitat_v2.mxd (Updated by: MS 12/5/2019)



- LEGEND**
- Habitat Modeling Extent/Area of Potential Indirect Impacts
 - Direct Impacts to Carex straminiformis Habitat
 - Clearing of Tall Trees in Carex straminiformis Habitat for Transmission Line Operation
 - Indirect Impacts to Carex straminiformis Habitat
 - Project Components***
 - Alternative 1 Project Feature
 - Other Features**
 - U.S. Forest Service
 - Wilderness
 - County
 - Road
 - Stream/River
 - Lake/Reservoir
 - Surface Management Agency**
 - Private
 - U.S. Forest Service



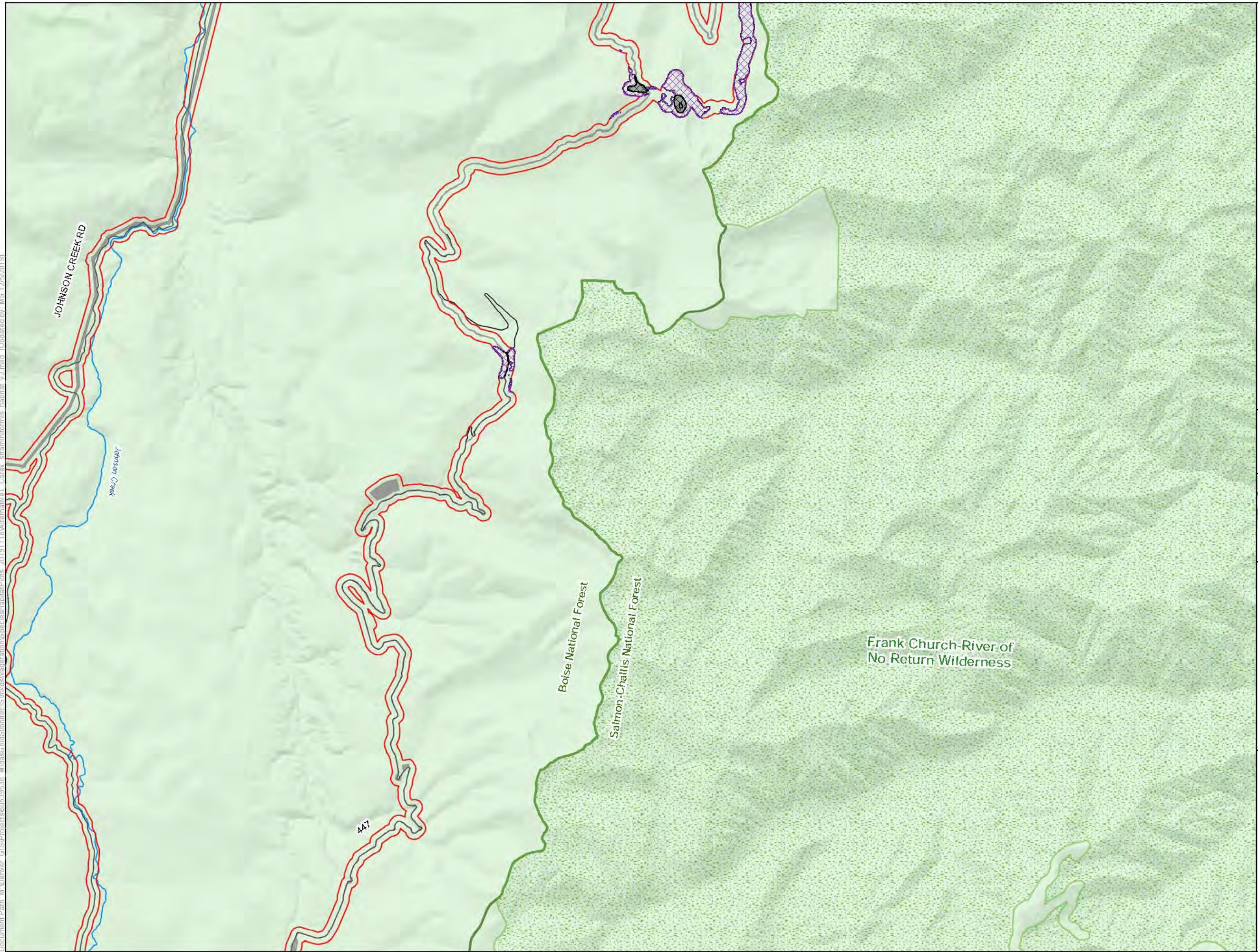
Carex straminiformis Habitat Alternative 1 Stibnite Gold Project Stibnite, ID

Base Layer: USGS The National Map: 3D Elevation Program, USGS Earth Resources Observation & Science (EROS) Center; GMTED2010. Data refreshed March, 2019.
Other Data Sources: Midas Gold; State of Idaho Geospatial Gateway (INSIDE Idaho); Boise National Forest; Payette National Forest



Map Date:
12/5/2019

Document Path: M:\Denver_GIS\Projects\60539538_MidasGold\Stibnite\ES\mxd\Vegetation\Species\HabitatPlots_20191118\Alternative1_Carex_straminiformis_habitat_v2.mxd (Updated by: MS 12/5/2019)



LEGEND

- Habitat Modeling Extent/Area of Potential Indirect Impacts
- Direct Impacts to Carex straminiformis Habitat
- Indirect Impacts to Carex straminiformis Habitat

Project Components*

- Alternative 1 Project Feature

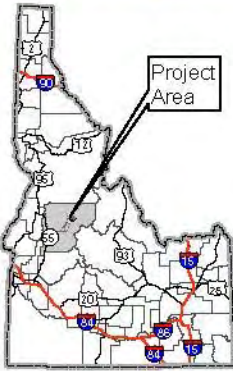
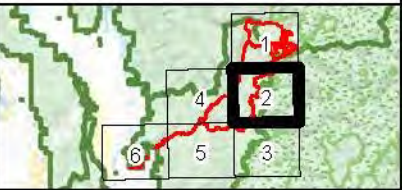
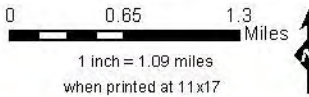
Other Features

- U.S. Forest Service
- Wilderness
- County
- Road
- Stream/River
- Lake/Reservoir

Surface Management Agency

- U.S. Forest Service

*Project Components are associated with Alternative 1



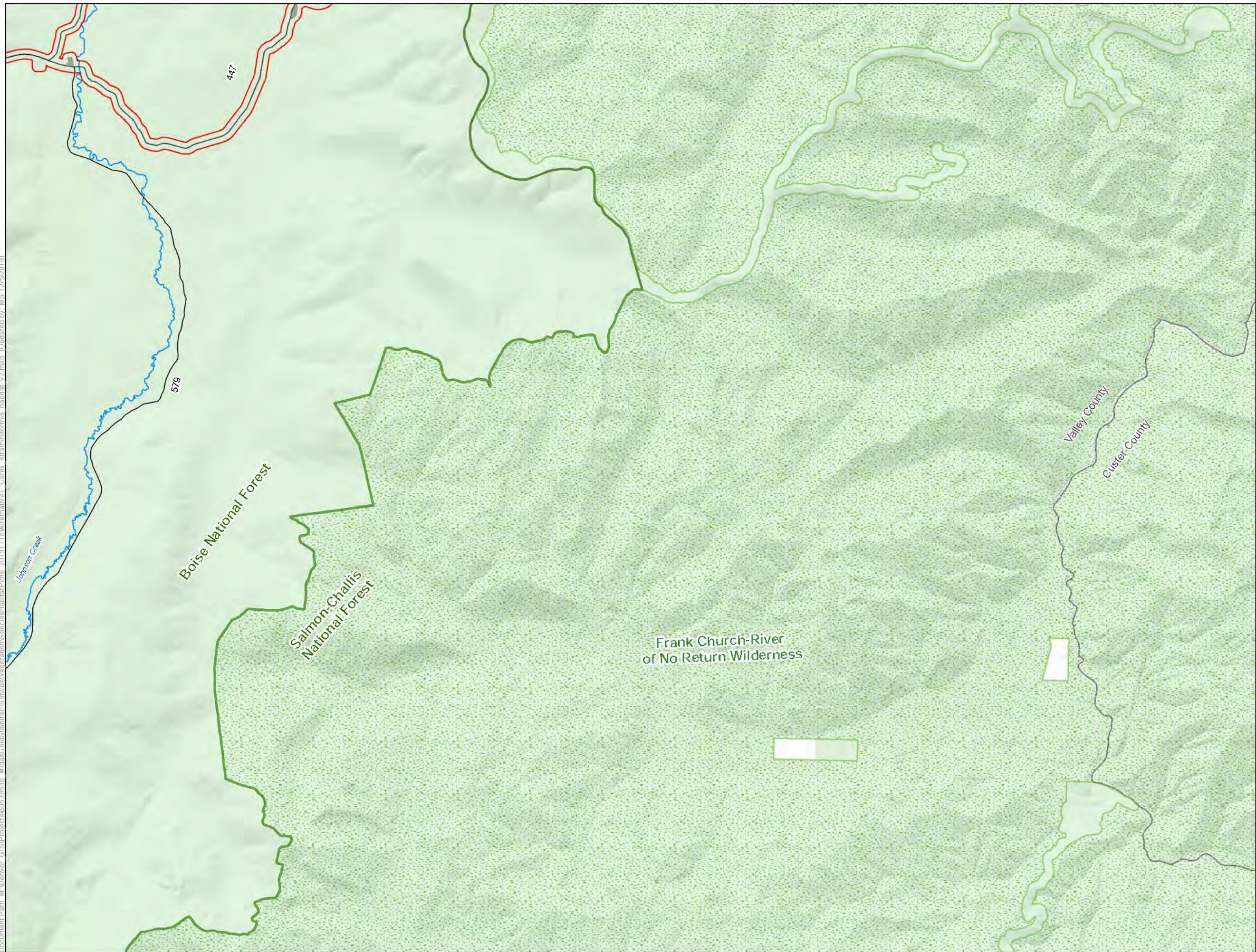
Carex straminiformis Habitat Alternative 1 Stibnite Gold Project Stibnite, ID

Base Layer: USGS The National Map: 3D Elevation Program, USGS Earth Resources Observation & Science (EROS) Center; GMTED2010. Data refreshed March, 2019.
Other Data Sources: Midas Gold; State of Idaho Geospatial Gateway (INSIDE Idaho); Boise National Forest; Payette National Forest

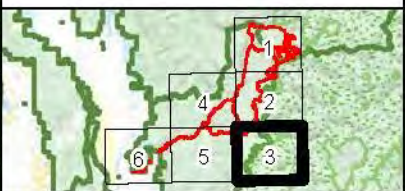
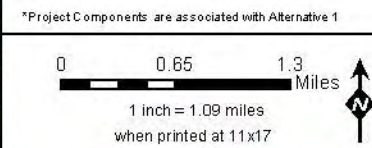


Map Date:
12/5/2019

Document Path: M:\Denver_GIS\Projects\60539538_MidasGold\Stibnite\ES\mxd\Vegetation\SpeciesHabitatPlots_20191118\Alternative1_Carex_straminiiformis_habitat_v2.mxd (Updated by: MS 12/5/2019)



- LEGEND**
- Habitat Modeling Extent/Area of Potential Indirect Impacts
 - Project Components***
 - Alternative 1 Project Feature
 - Other Features**
 - U.S. Forest Service
 - Wilderness
 - County
 - Road
 - Stream/River
 - Lake/Reservoir
 - Surface Management Agency**
 - Private
 - U.S. Forest Service



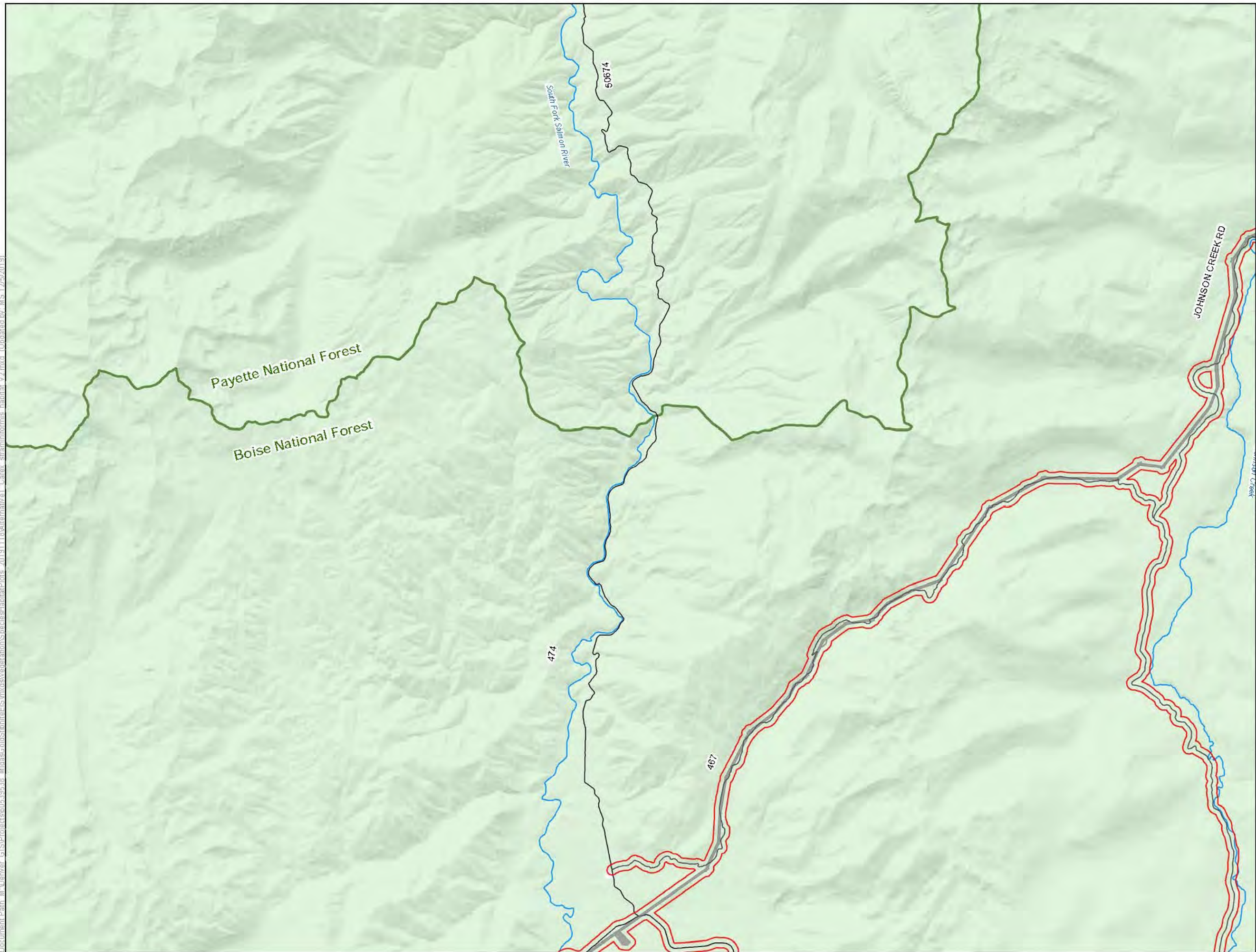
**Carex straminiiformis
Habitat Alternative 1
Stibnite Gold Project
Stibnite, ID**

Base Layer: USGS The National Map: 3D Elevation Program, USGS Earth Resources Observation & Science (EROS) Center; GMTED2010. Data refreshed March, 2019.
Other Data Sources: Midas Gold; State of Idaho Geospatial Gateway (INSIDE Idaho); Boise National Forest; Payette National Forest



Map Date:
12/5/2019

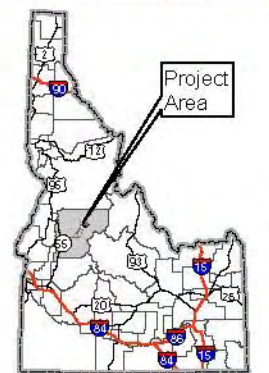
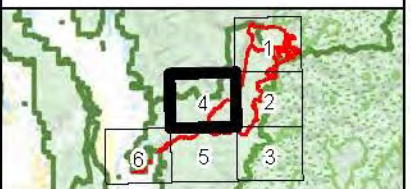
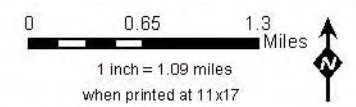
Document Path: M:\Denver_GIS\Projects\60539538_MidasGoldStibnite\ES\mxd\Vegetation\SpeciesHabitatPlots_20191118\Alternative1_Carex_straminiiformis_habitat_v2.mxd (Updated by: MS 12/5/2019)



LEGEND

- Habitat Modeling Extent/Area of Potential Indirect Impacts
- Project Components***
 - Alternative 1 Project Feature
- Other Features**
 - U.S. Forest Service
 - Wilderness
 - County
 - Road
 - Stream/River
 - Lake/Reservoir
- Surface Management Agency**
 - Private
 - U.S. Forest Service

*Project Components are associated with Alternative 1



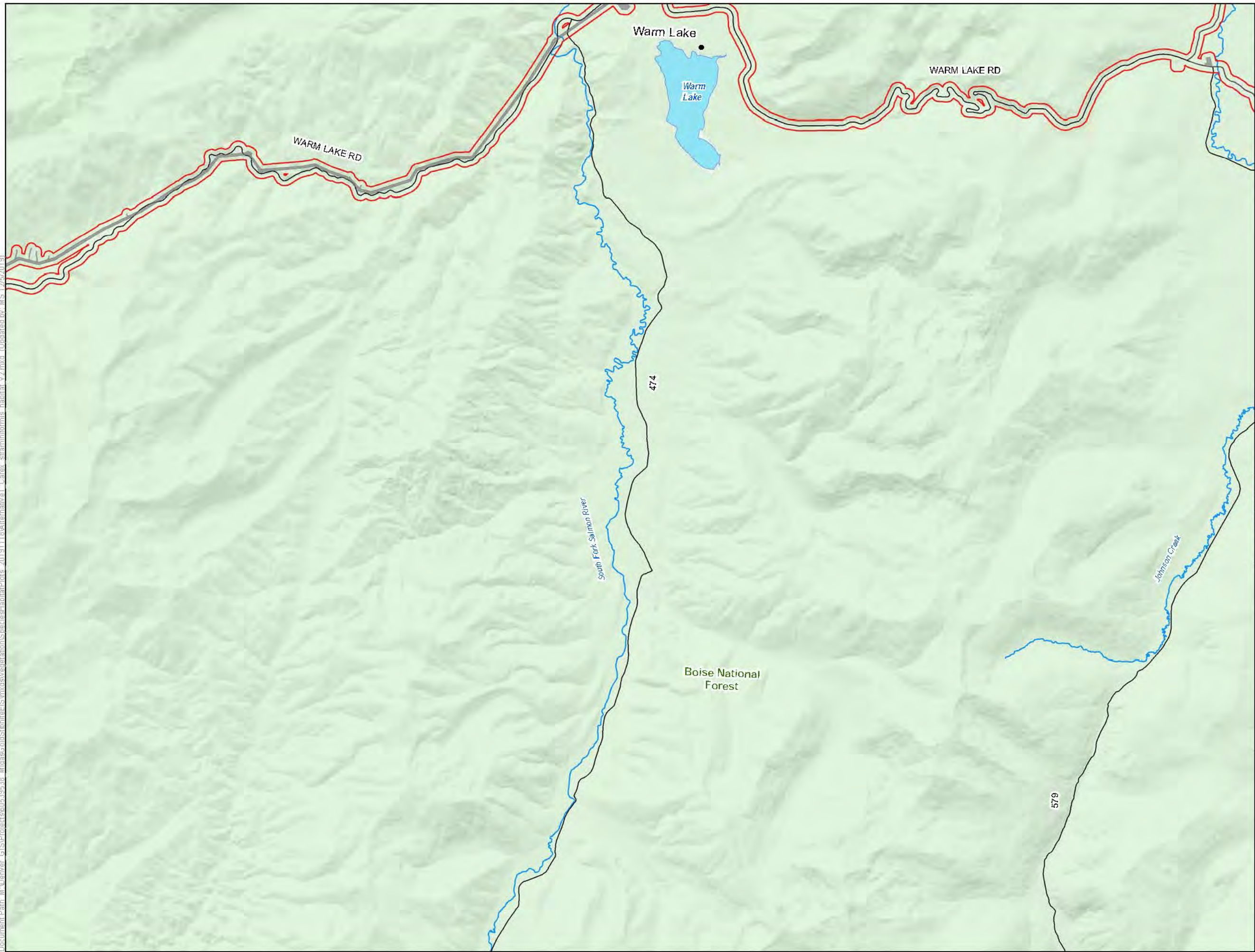
**Carex straminiiformis
Habitat Alternative 1
Stibnite Gold Project
Stibnite, ID**

Base Layer: USGS The National Map: 3D Elevation Program, USGS Earth Resources Observation & Science (EROS) Center; GMTED2010. Data refreshed March, 2019.
Other Data Sources: Midas Gold; State of Idaho Geospatial Gateway (INSIDE Idaho); Boise National Forest; Payette National Forest



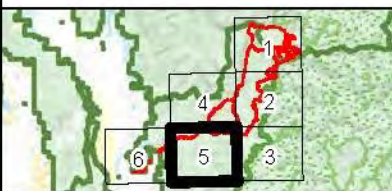
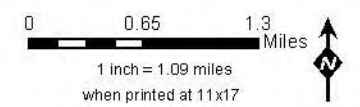
Map Date:
12/5/2019

Document Path: M:\Denver_GIS\Projects\60539538_MidasGold\Stibnite\ES\mxd\Vegetation\SpeciesHabitatPlots_20191118\Alternative1_Carex_straminiiformis_habitat_v2.mxd (Updated by: MS 12/5/2019)



- LEGEND**
- Habitat Modeling Extent/Area of Potential Indirect Impacts
 - Project Components***
 - Alternative 1 Project Feature
 - Other Features**
 - U.S. Forest Service
 - Wilderness
 - County
 - Road
 - Stream/River
 - Lake/Reservoir
 - Surface Management Agency**
 - U.S. Forest Service

*Project Components are associated with Alternative 1



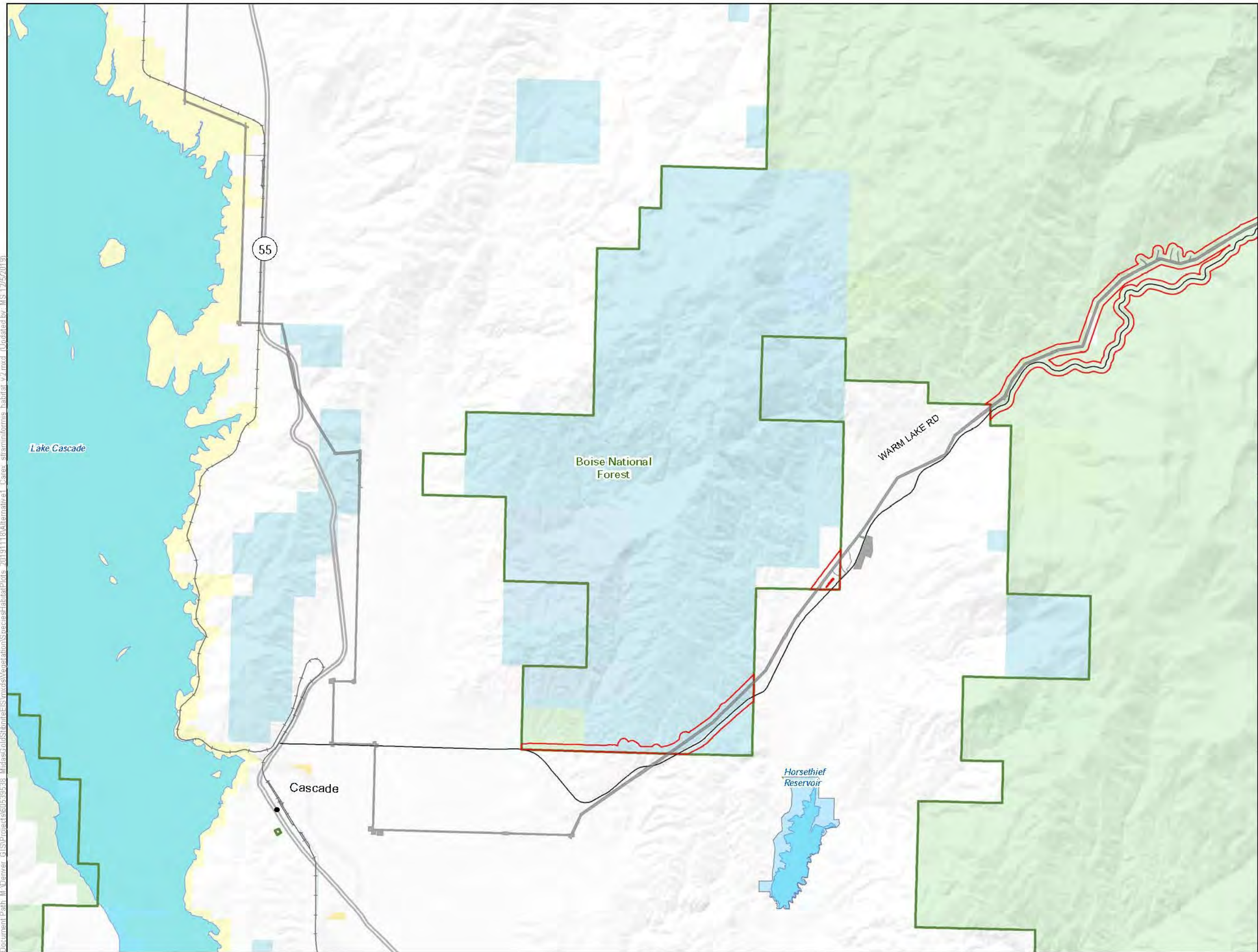
Carex straminiiformis Habitat Alternative 1 Stibnite Gold Project Stibnite, ID

Base Layer: USGS The National Map: 3D Elevation Program, USGS Earth Resources Observation & Science (EROS) Center; GMTED2010. Data refreshed March, 2019.
Other Data Sources: Midas Gold; State of Idaho Geospatial Gateway (INSIDE Idaho); Boise National Forest; Payette National Forest



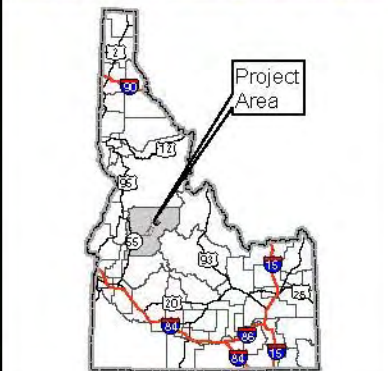
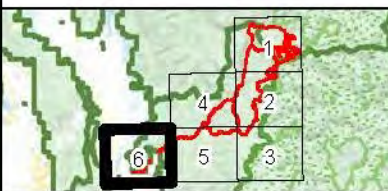
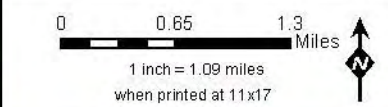
Map Date:
12/5/2019

Document Path: M:\Denver_GIS\Projects\60539538_MidasGoldStibnite\ESV\mxd\Vegetation\SpeciesHabitatPlots_20191118\Alternative1_Carex straminiformis habitat v2.mxd (Updated by: MS 12/5/2019)



- LEGEND**
- Habitat Modeling Extent/Area of Potential Indirect Impacts
 - Project Components***
 - Alternative 1 Project Feature
 - Other Features**
 - U.S. Forest Service
 - Wilderness
 - County
 - Highway
 - Road
 - Stream/River
 - Lake/Reservoir
 - Surface Management Agency**
 - Bureau of Land Management
 - Bureau of Reclamation
 - Private
 - State
 - State Fish and Game
 - U.S. Forest Service

*Project Components are associated with Alternative 1



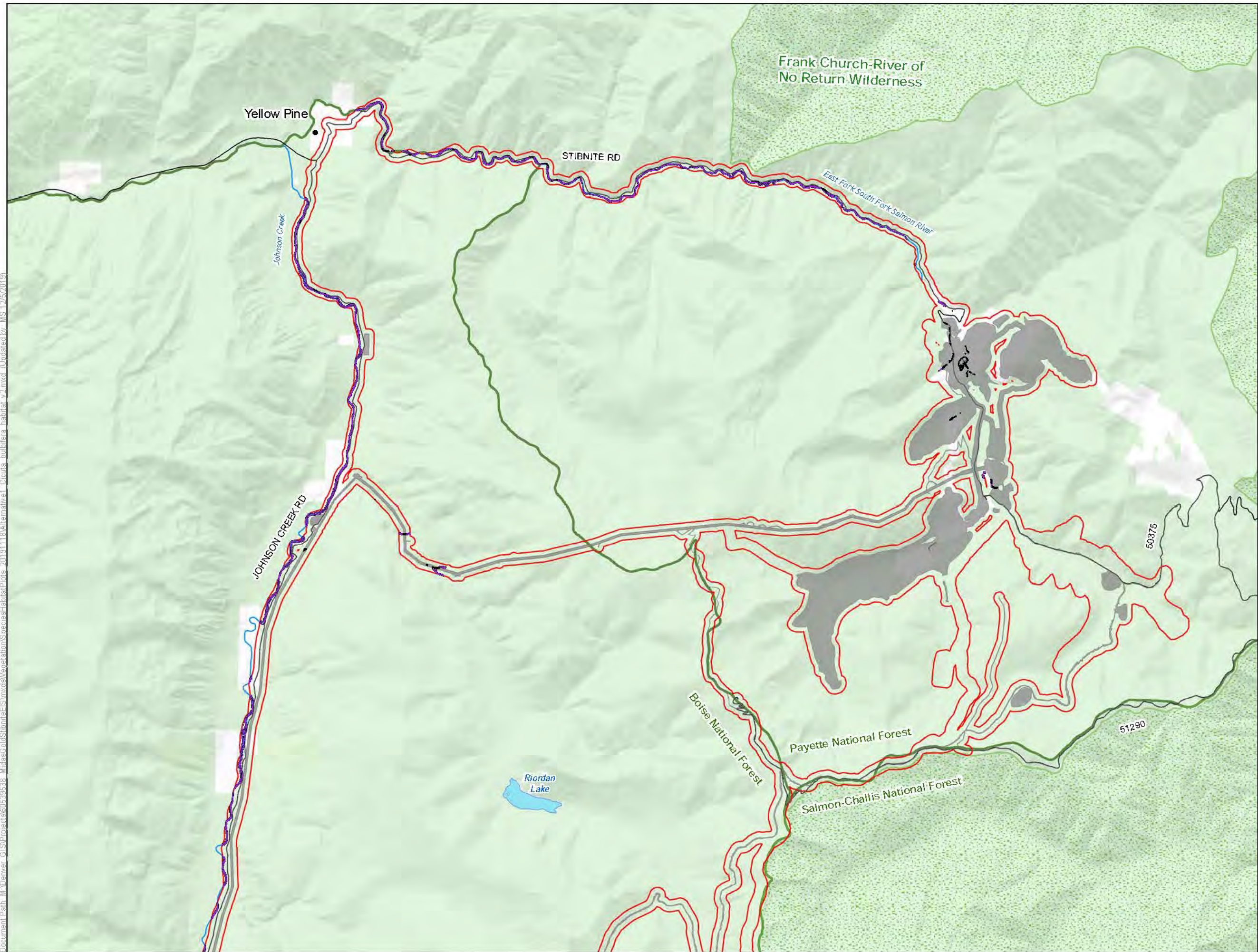
Carex straminiformis Habitat Alternative 1 Stibnite Gold Project Stibnite, ID

Base Layer: USGS The National Map: 3D Elevation Program, USGS Earth Resources Observation & Science (EROS) Center; GMTED2010. Data refreshed March, 2019.
Other Data Sources: Midas Gold; State of Idaho Geospatial Gateway (INSIDE Idaho); Boise National Forest; Payette National Forest

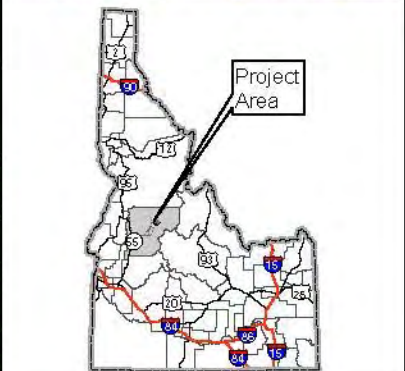
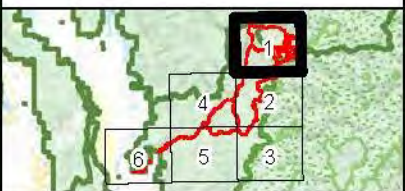
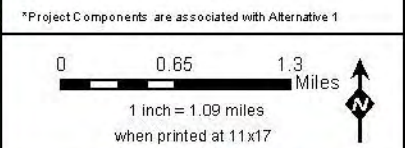


Map Date:
12/5/2019

Document Path: M:\Denver_GIS\Projects\60539538_MidasGoldStibnite\ES\mxd\Vegetation\SpeciesHabitatPlots_20191118\Alternative1_Cicuta_bulbifera_habitat_v2.mxd (Updated by: MS 12/5/2019)



- LEGEND**
- Habitat Modeling Extent/Area of Potential Indirect Impacts
 - Direct Impacts to *Cicuta bulbifera* Habitat
 - Clearing of Tall Trees in *Cicuta bulbifera* Habitat for Transmission Line Operation
 - Indirect Impacts to *Cicuta bulbifera* Habitat
 - Project Components***
 - Alternative 1 Project Feature
 - Other Features**
 - U.S. Forest Service
 - Wilderness
 - County
 - Road
 - Stream/River
 - Lake/Reservoir
 - Surface Management Agency**
 - Private
 - U.S. Forest Service



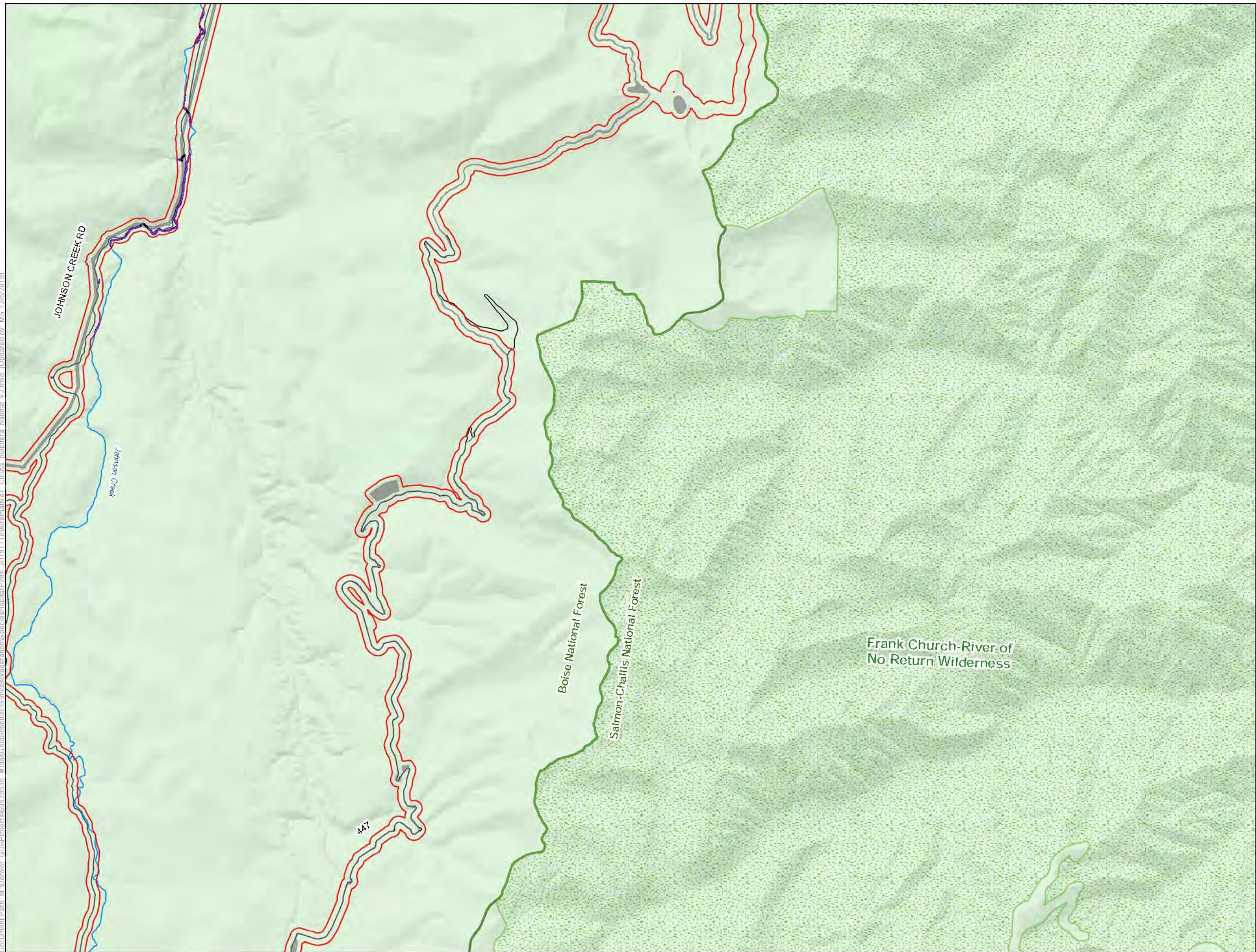
**Cicuta bulbifera
Habitat Alternative 1
Stibnite Gold Project
Stibnite, ID**

Base Layer: USGS The National Map: 3D Elevation Program, USGS Earth Resources Observation & Science (EROS) Center; GMTED2010. Data refreshed March, 2019.
Other Data Sources: Midas Gold; State of Idaho Geospatial Gateway (INSIDE Idaho); Boise National Forest; Payette National Forest



Map Date:
12/5/2019

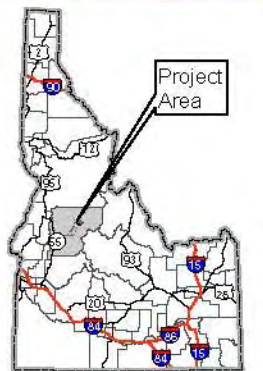
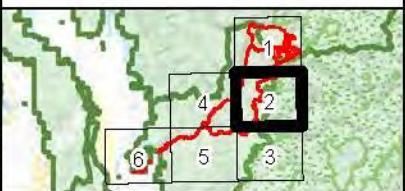
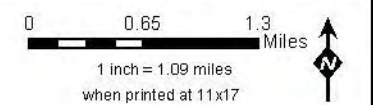
Document Path: M:\Denver_GIS\Projects\60539538_MidasGoldStibnite\ES\mxd\Vegetation\SpeciesHabitatPlots_20191118\Alternative1_Cicuta_bulbifera_habitat_v2.mxd (Updated by: MS 12/5/2019)



LEGEND

- Habitat Modeling Extent/Area of Potential Indirect Impacts
- Direct Impacts to Cicuta bulbifera Habitat
- Clearing of Tall Trees in Cicuta bulbifera Habitat for Transmission Line Operation
- Indirect Impacts to Cicuta bulbifera Habitat
- Project Components***
 - Alternative 1 Project Feature
- Other Features**
 - U.S. Forest Service Wilderness
 - County
 - Road
 - Stream/River
 - Lake/Reservoir
- Surface Management Agency**
 - U.S. Forest Service

*Project Components are associated with Alternative 1



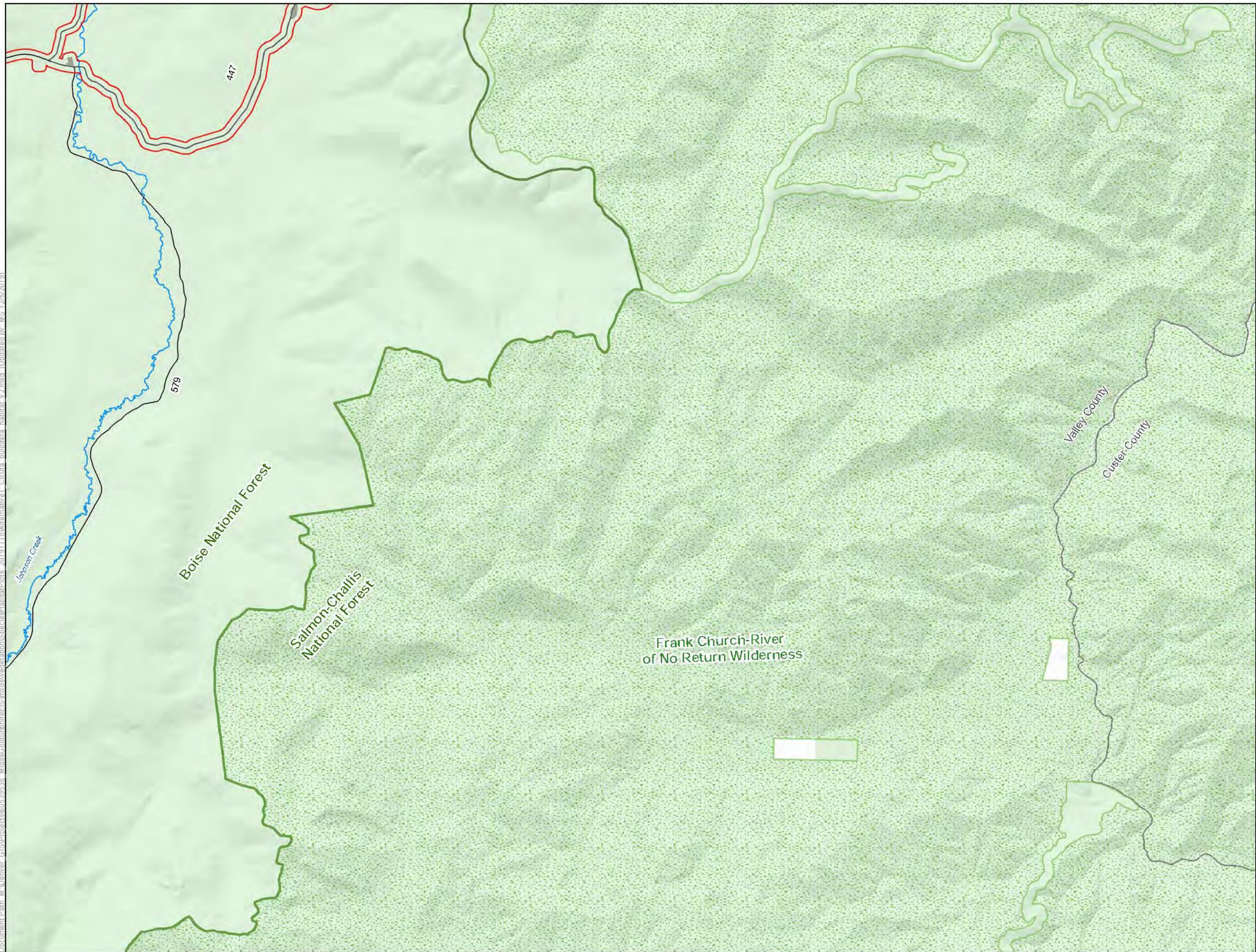
Cicuta bulbifera Habitat Alternative 1 Stibnite Gold Project Stibnite, ID

Base Layer: USGS The National Map: 3D Elevation Program, USGS Earth Resources Observation & Science (EROS) Center; GMTED2010. Data refreshed March, 2019.
Other Data Sources: Midas Gold; State of Idaho Geospatial Gateway (INSIDE Idaho); Boise National Forest; Payette National Forest



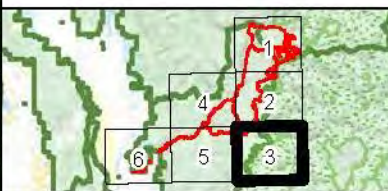
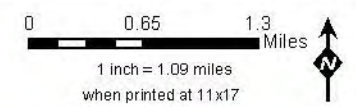
Map Date:
12/5/2019

Document Path: M:\Denver_GIS\Projects\60539538_MidasGoldStibnite\ES\mxd\Vegetation\SpeciesHabitatPlots_20191118\Alternative1_Cicuta bulbifera habitat_v2.mxd (Updated by: MS 12/5/2019)



- LEGEND**
- Habitat Modeling Extent/Area of Potential Indirect Impacts
 - Project Components***
 - Alternative 1 Project Feature
 - Other Features**
 - U.S. Forest Service
 - Wilderness
 - County
 - Road
 - Stream/River
 - Lake/Reservoir
 - Surface Management Agency**
 - Private
 - U.S. Forest Service

*Project Components are associated with Alternative 1



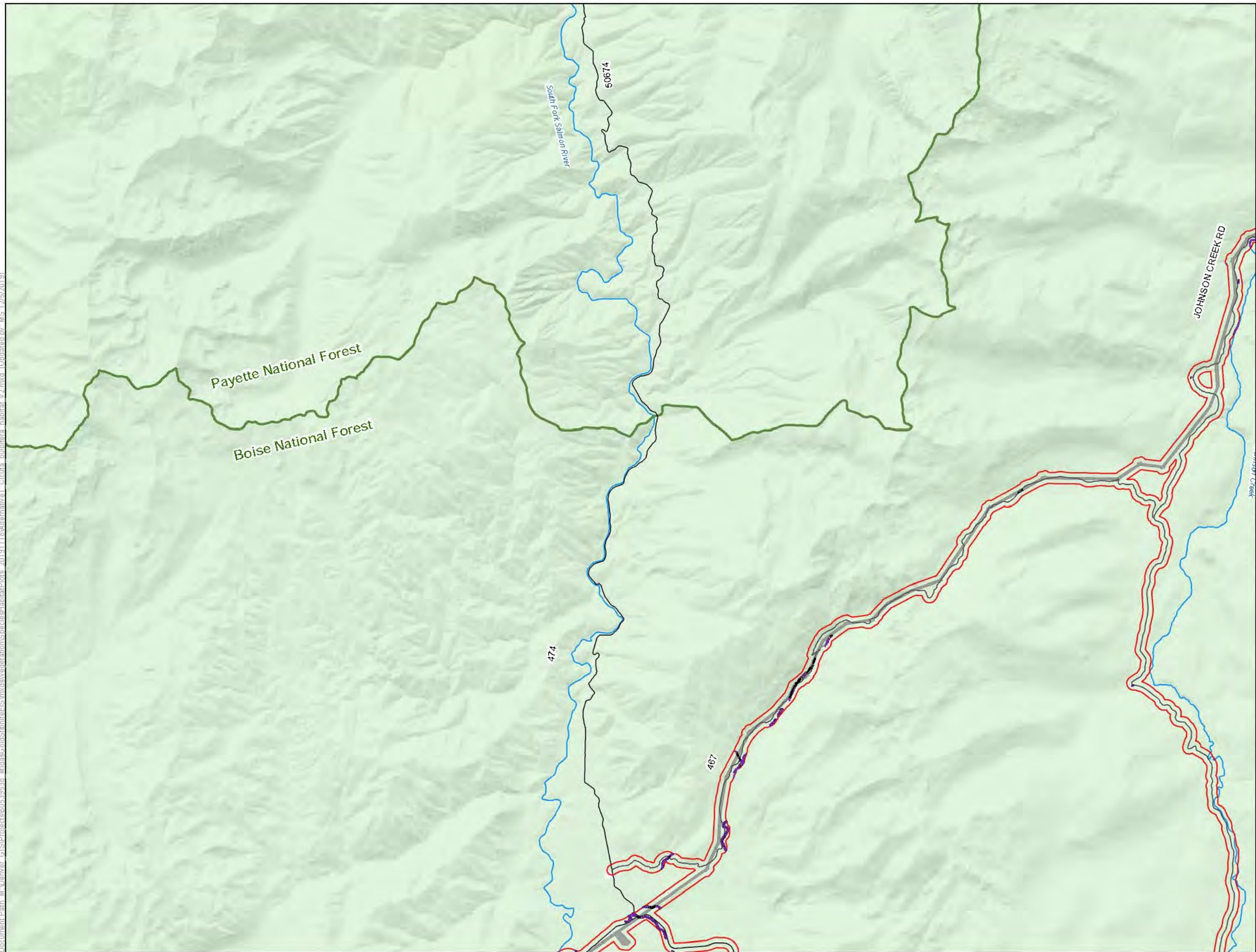
**Cicuta bulbifera
Habitat Alternative 1
Stibnite Gold Project
Stibnite, ID**

Base Layer: USGS The National Map: 3D Elevation Program, USGS Earth Resources Observation & Science (EROS) Center; GMTED2010. Data refreshed March, 2019.
Other Data Sources: Midas Gold; State of Idaho Geospatial Gateway (INSIDE Idaho); Boise National Forest; Payette National Forest



Map Date:
12/5/2019

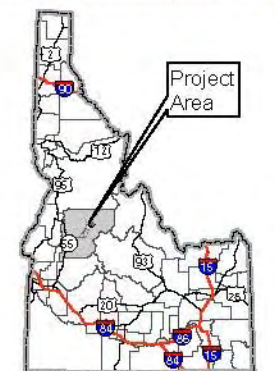
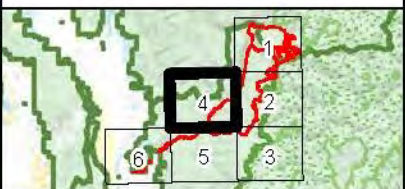
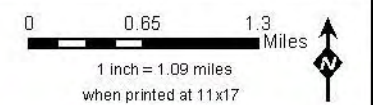
Document Path: M:\Denver_GIS\Projects\60539538_MidasGoldStibnite\ES\mxd\Vegetation\SpeciesHabitatPlots_20191118\Alternative1_Cicuta bulbifera habitat_v2.mxd (Updated by: MS 12/5/2019)



LEGEND

- Habitat Modeling Extent/Area of Potential Indirect Impacts
- Direct Impacts to Cicuta bulbifera Habitat
- Clearing of Tall Trees in Cicuta bulbifera Habitat for Transmission Line Operation
- Indirect Impacts to Cicuta bulbifera Habitat
- Project Components***
 - Alternative 1 Project Feature
- Other Features**
 - U.S. Forest Service
 - Wilderness
 - County
 - Road
 - Stream/River
 - Lake/Reservoir
- Surface Management Agency**
 - Private
 - U.S. Forest Service

*Project Components are associated with Alternative 1



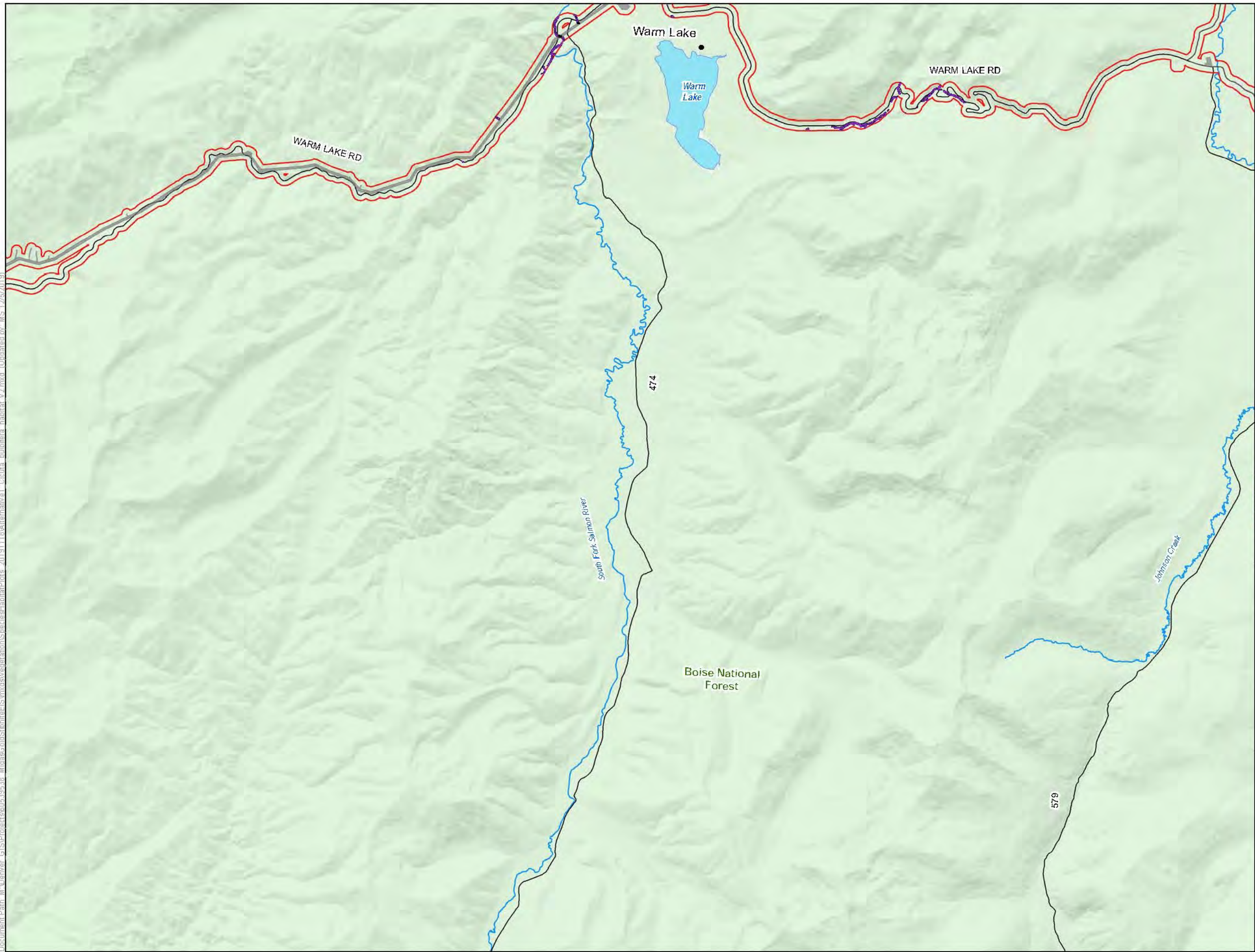
**Cicuta bulbifera
Habitat Alternative 1
Stibnite Gold Project
Stibnite, ID**

Base Layer: USGS The National Map: 3D Elevation Program, USGS Earth Resources Observation & Science (EROS) Center; GMTED2010. Data refreshed March, 2019.
Other Data Sources: Midas Gold; State of Idaho Geospatial Gateway (INSIDE Idaho); Boise National Forest; Payette National Forest



Map Date:
12/5/2019

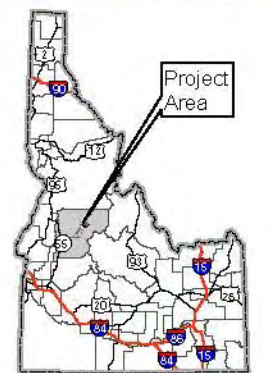
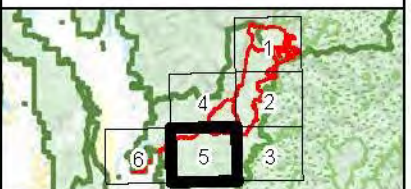
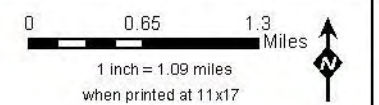
Document Path: M:\Denver_GIS\Projects\60539538_MidasGold\Stibnite\ESR\mxd\Vegetation\SpeciesHabitatPlots_20191118\Alternative1_Cicuta_bulbifera_habitat_v2.mxd (Updated by: MS 12/5/2019)



LEGEND


- Habitat Modeling Extent/Area of Potential Indirect Impacts
- Direct Impacts to *Cicuta bulbifera* Habitat
- Clearing of Tall Trees in *Cicuta bulbifera* Habitat for Transmission Line Operation
- Indirect Impacts to *Cicuta bulbifera* Habitat
- Project Components***
 - Alternative 1 Project Feature
- Other Features**
 - U.S. Forest Service
 - Wilderness
 - County
 - Road
 - Stream/River
 - Lake/Reservoir
- Surface Management Agency**
 - U.S. Forest Service

*Project Components are associated with Alternative 1



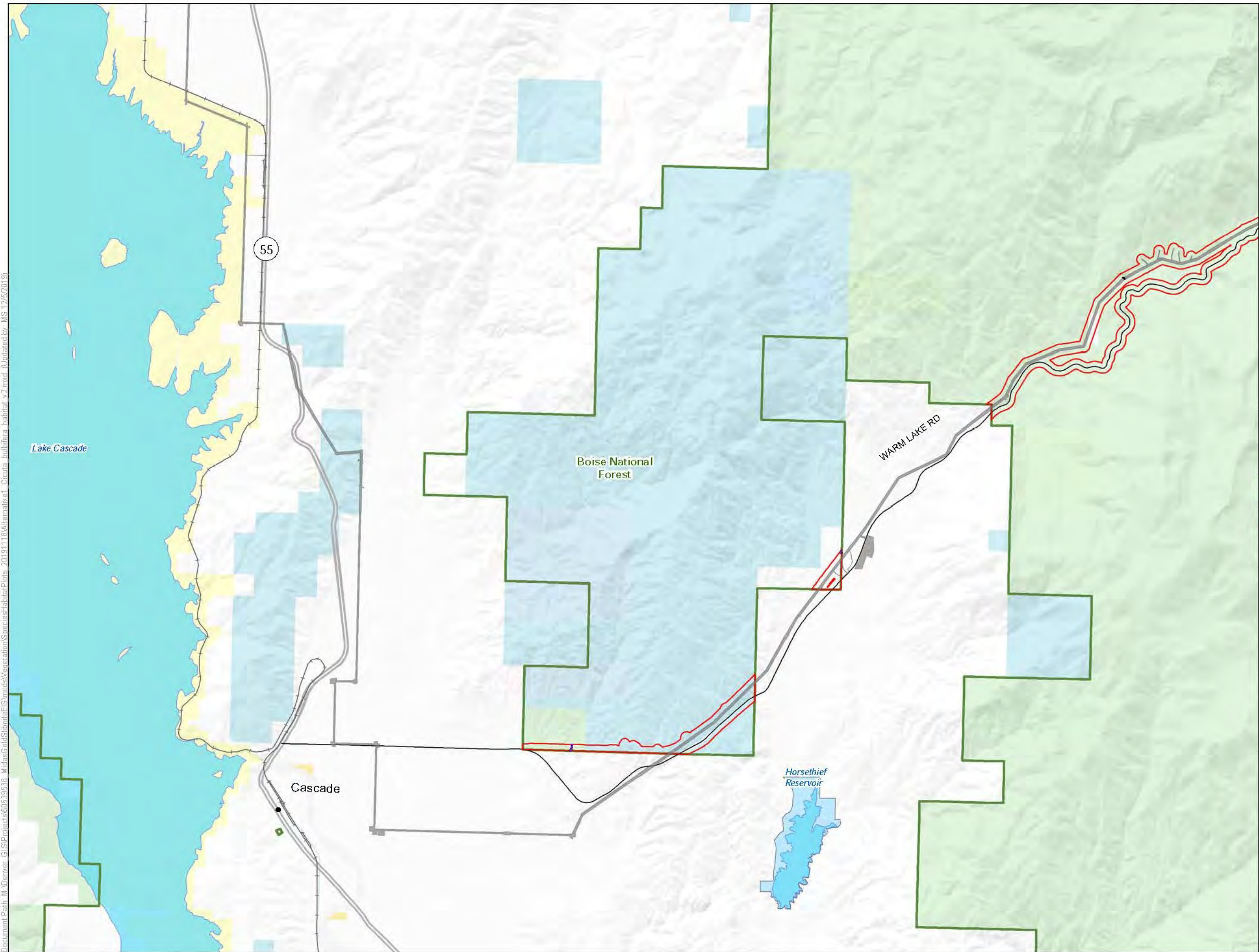
Cicuta bulbifera Habitat Alternative 1 Stibnite Gold Project Stibnite, ID

Base Layer: USGS The National Map: 3D Elevation Program, USGS Earth Resources Observation & Science (EROS) Center, GMTED2010, Data refreshed March, 2019.
Other Data Sources: Midas Gold; State of Idaho Geospatial Gateway (INSIDE Idaho); Boise National Forest; Payette National Forest



Map Date:
12/5/2019

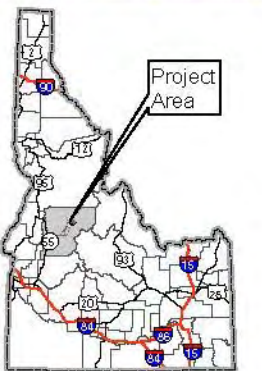
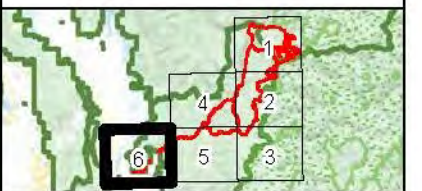
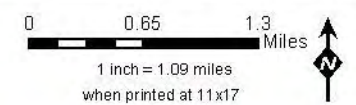
Document Path: M:\Denver GIS\Projects\60539538 MidasGoldStibnite\ES\mxd\Vegetation\SpeciesHabitatPlots_20191118\Alternative1_Cicuta bulbifera habitat_v2.mxd (Updated by: MS 12/5/2019)



LEGEND

- Habitat Modeling Extent/Area of Potential Indirect Impacts
- Direct Impacts to *Cicuta bulbifera* Habitat
- Clearing of Tall Trees in *Cicuta bulbifera* Habitat for Transmission Line Operation
- Indirect Impacts to *Cicuta bulbifera* Habitat
- Project Components***
 - Alternative 1 Project Feature
- Other Features**
 - U.S. Forest Service
 - Wilderness
 - County
 - Highway
 - Road
 - Stream/River
 - Lake/Reservoir
- Surface Management Agency**
 - Bureau of Land Management
 - Bureau of Reclamation
 - Private
 - State
 - State Fish and Game
 - U.S. Forest Service

*Project Components are associated with Alternative 1



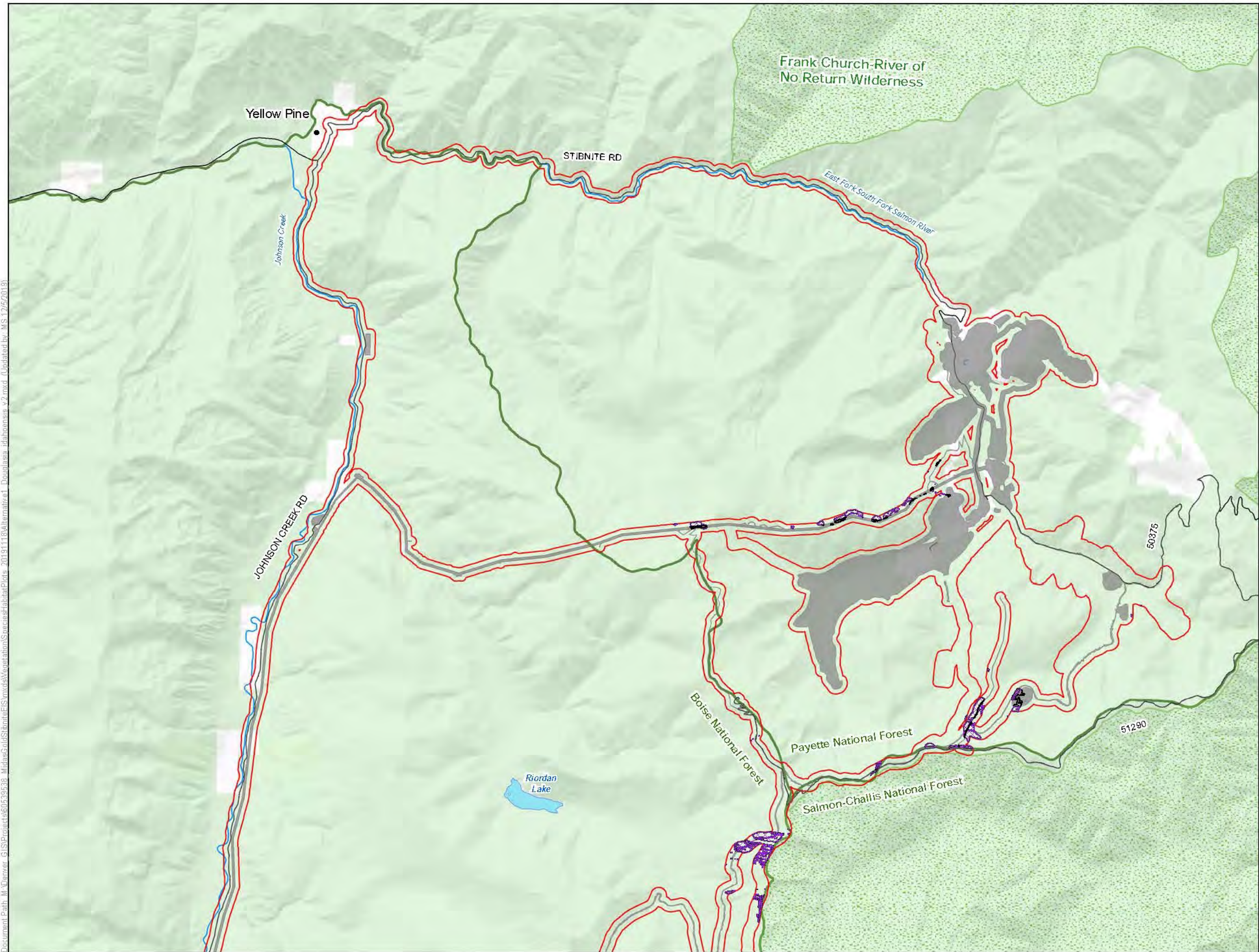
Cicuta bulbifera Habitat Alternative 1 Stibnite Gold Project Stibnite, ID

Base Layer: USGS The National Map: 3D Elevation Program, USGS Earth Resources Observation & Science (EROS) Center; GMTED2010. Data refreshed March, 2019.
Other Data Sources: Midas Gold; State of Idaho Geospatial Gateway (INSIDE Idaho); Boise National Forest; Payette National Forest



Map Date:
12/5/2019

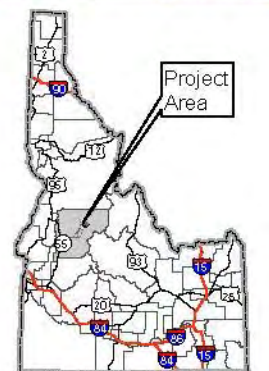
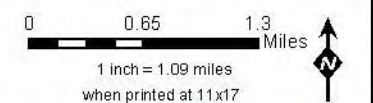
Document Path: M:\Denver_GIS\Projects\60539538_MidasGold\Stibnite\ES\mxd\Vegetation\SpeciesHabitatPlots_20191118\Alternative1_Douglasia idahoensis v2.mxd (Updated by: MS 12/5/2019)



LEGEND

- Habitat Modeling Extent/Area of Potential Indirect Impacts
- Direct Impacts to Douglasia idahoensis Habitat
- Clearing of Tall Trees in Douglasia idahoensis Habitat for Transmission Line Operation
- Indirect Impacts to Douglasia idahoensis Habitat
- Project Components***
 - Alternative 1 Project Feature
- Other Features**
 - U.S. Forest Service
 - Wilderness
 - County
 - Road
 - Stream/River
 - Lake/Reservoir
- Surface Management Agency**
 - Private
 - U.S. Forest Service

*Project Components are associated with Alternative 1



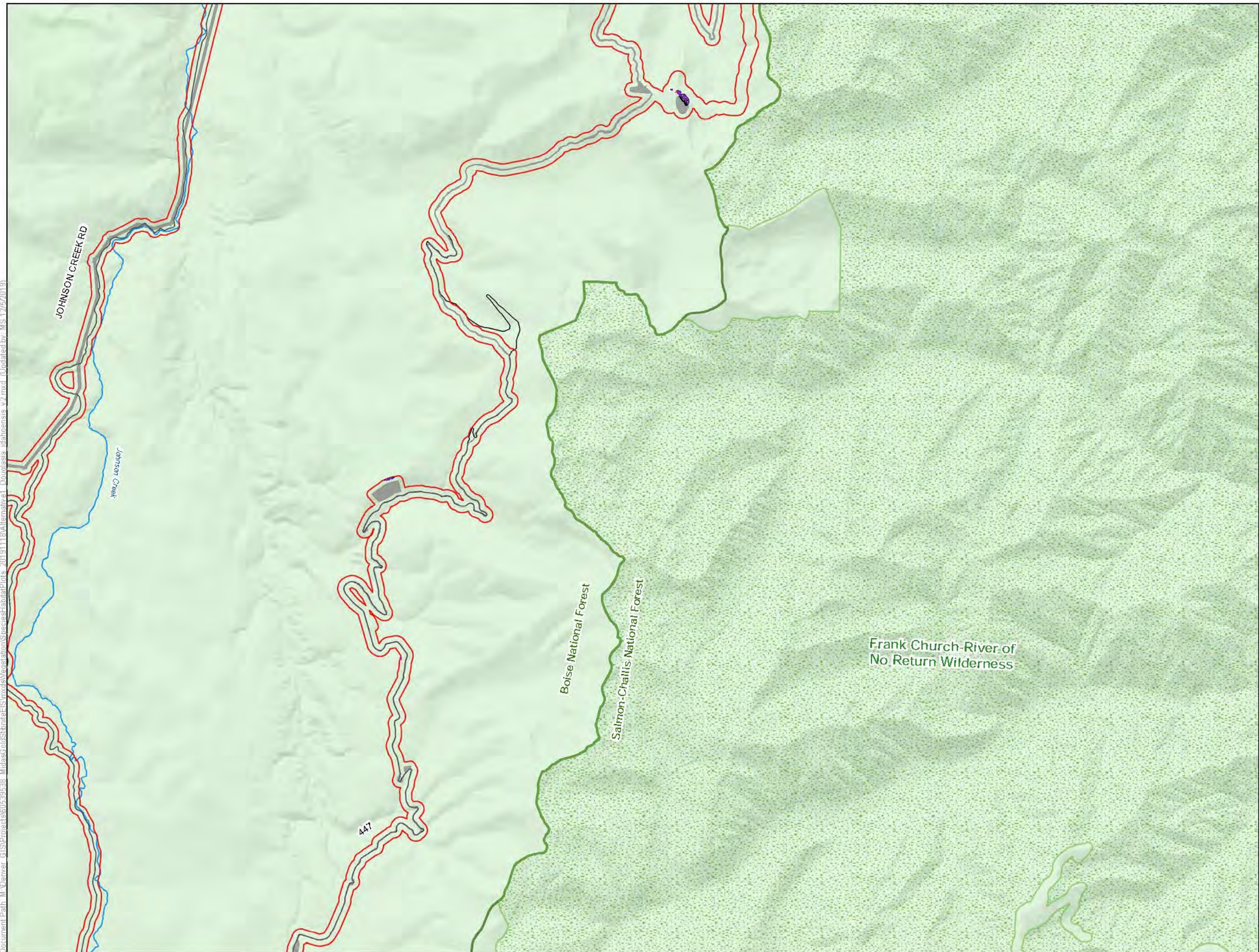
Douglasia idahoensis Habitat Alternative 1 Stibnite Gold Project Stibnite, ID

Base Layer: USGS The National Map: 3D Elevation Program, USGS Earth Resources Observation & Science (EROS) Center; GMTED2010. Data refreshed March, 2019.
Other Data Sources: Midas Gold; State of Idaho Geospatial Gateway (INSIDE Idaho); Boise National Forest; Payette National Forest



Map Date:
12/5/2019

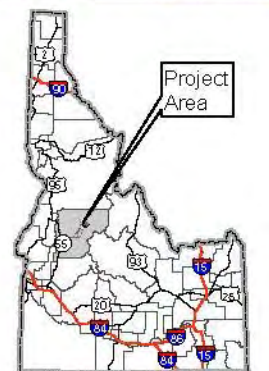
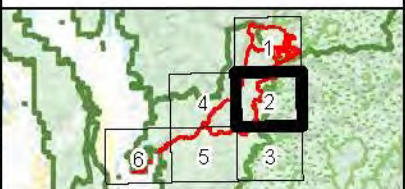
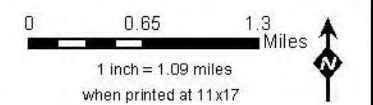
Document Path: M:\Denver_GIS\Projects\60539538_MidasGoldStibnite\GIS\mxd\Vegetation\SpeciesHabitatPlots_20191118\Alternative1_Douglasia idahoensis v2.mxd (Updated by: MS 12/5/2019)



LEGEND

- Habitat Modeling Extent/Area of Potential Indirect Impacts
- Direct Impacts to Douglasia idahoensis Habitat
- Indirect Impacts to Douglasia idahoensis Habitat
- Project Components
 - Alternative 1 Project Feature
- Other Features
 - U.S. Forest Service
 - Wilderness
 - County
 - Road
 - Stream/River
 - Lake/Reservoir
- Surface Management Agency
 - U.S. Forest Service

*Project Components are associated with Alternative 1



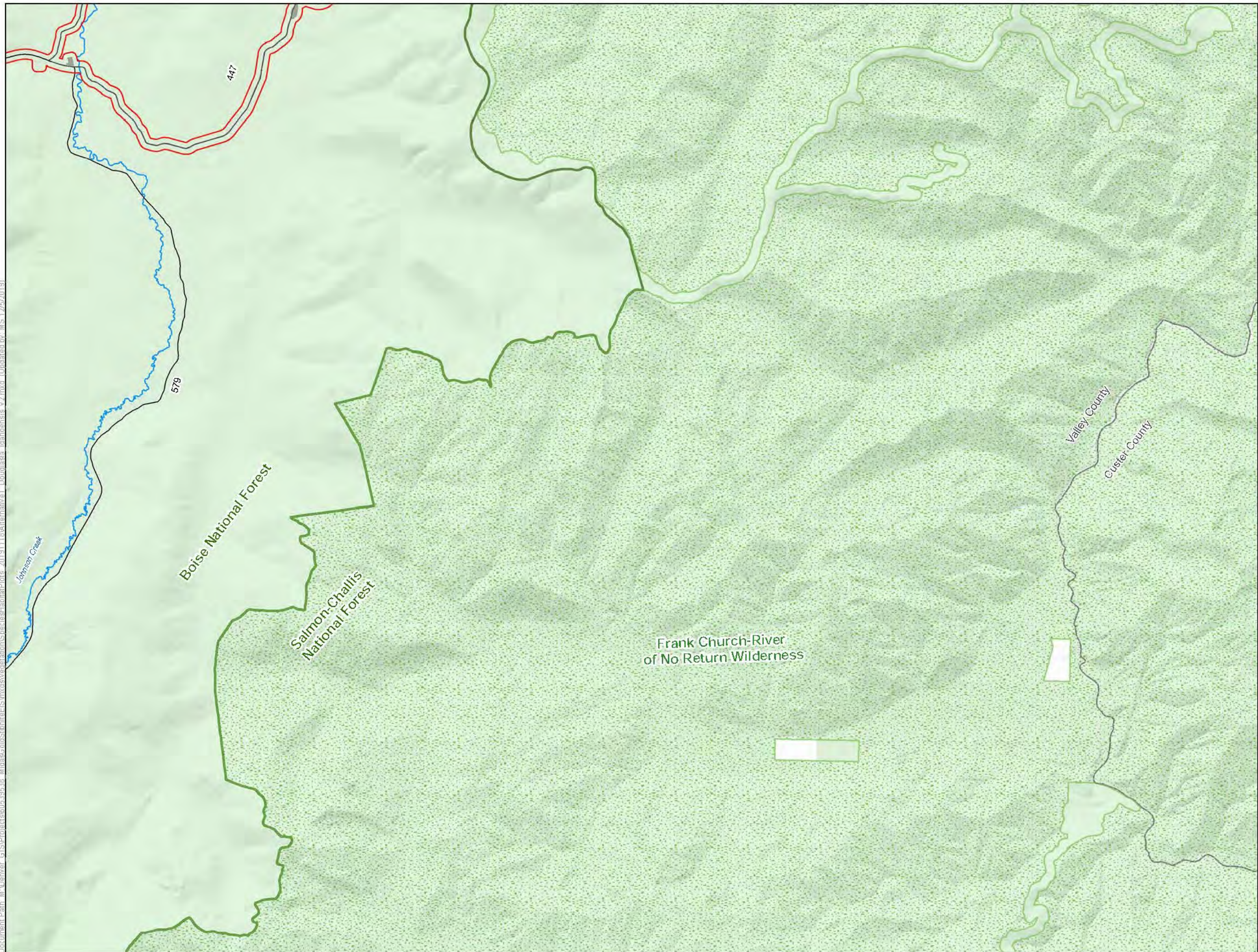
Douglasia idahoensis Habitat Alternative 1 Stibnite Gold Project Stibnite, ID

Base Layer: USGS The National Map: 3D Elevation Program, USGS Earth Resources Observation & Science (EROS) Center; GMTED2010. Data refreshed March, 2019.
Other Data Sources: Midas Gold; State of Idaho Geospatial Gateway (INSIDE Idaho); Boise National Forest; Payette National Forest



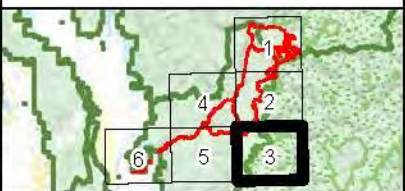
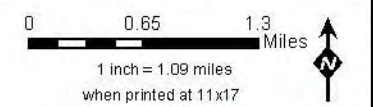
Map Date:
12/5/2019

Document Path: M:\Denver_GIS\Projects\60539538_MidasGold\Stibnite\ES\mxd\Vegetation\SpeciesHabitatPlots_20191118\Alternative1_Douglasia idahoensis v2.mxd (Updated by: MS 12/5/2019)



- LEGEND**
- Habitat Modeling Extent/Area of Potential Indirect Impacts
 - Project Components***
 - Alternative 1 Project Feature
 - Other Features**
 - U.S. Forest Service
 - Wilderness
 - County
 - Road
 - Stream/River
 - Lake/Reservoir
 - Surface Management Agency**
 - Private
 - U.S. Forest Service

*Project Components are associated with Alternative 1



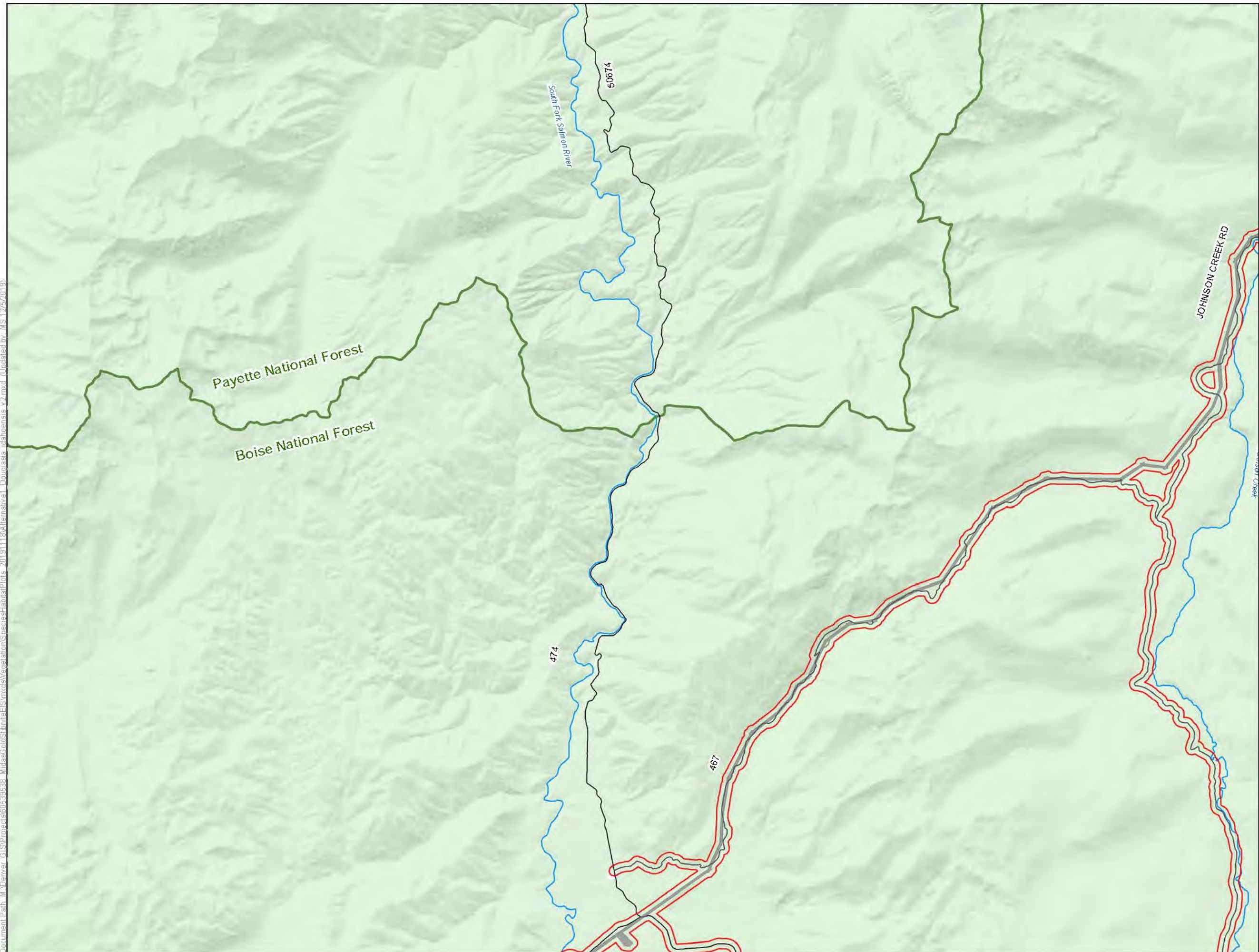
Douglasia idahoensis Habitat Alternative 1 Stibnite Gold Project Stibnite, ID

Base Layer: USGS The National Map: 3D Elevation Program, USGS Earth Resources Observation & Science (EROS) Center; GMTED2010. Data refreshed March, 2019.
Other Data Sources: Midas Gold; State of Idaho Geospatial Gateway (INSIDE Idaho); Boise National Forest; Payette National Forest



Map Date:
12/5/2019

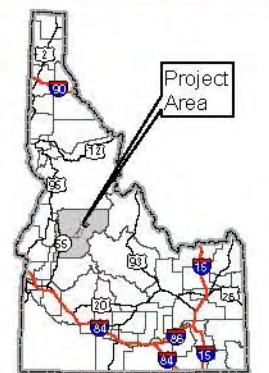
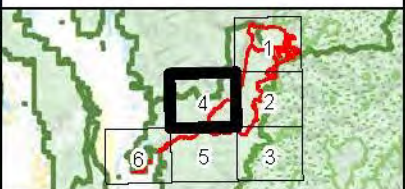
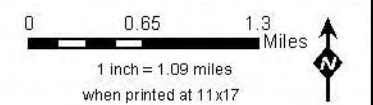
Document Path: M:\Denver_GIS\Projects\60539538_MidasGoldStibnite\ES\mxd\Vegetation\SpeciesHabitatPlots_20191118\Alternative1_Douglasia idahoensis v2.mxd (Updated by: MS 12/5/2019)



LEGEND

- Habitat Modeling Extent/Area of Potential Indirect Impacts
- Project Components***
 - Alternative 1 Project Feature
- Other Features**
 - U.S. Forest Service
 - Wilderness
 - County
 - Road
 - Stream/River
 - Lake/Reservoir
- Surface Management Agency**
 - Private
 - U.S. Forest Service

*Project Components are associated with Alternative 1



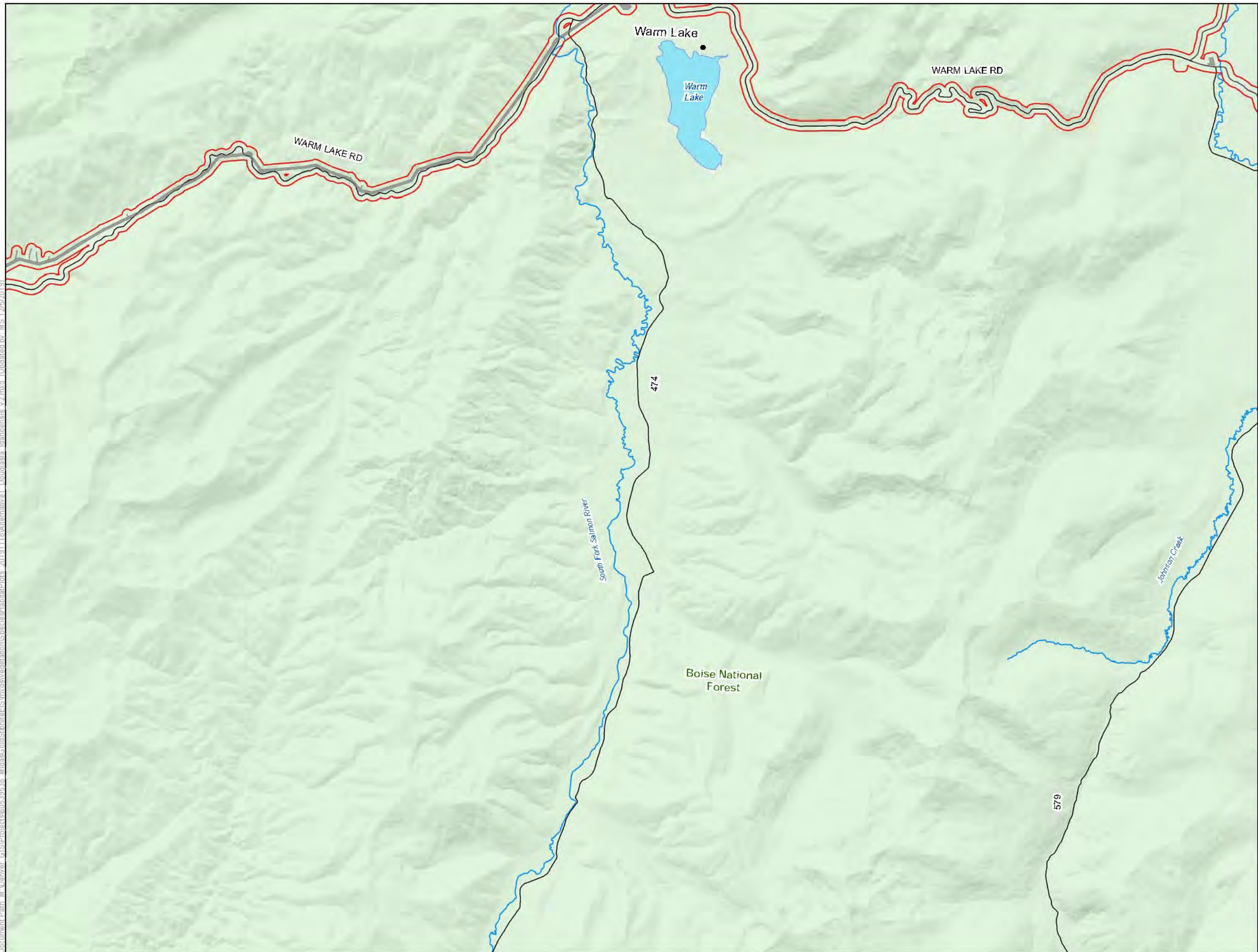
**Douglasia idahoensis
Habitat Alternative 1
Stibnite Gold Project
Stibnite, ID**

Base Layer: USGS The National Map: 3D Elevation Program, USGS Earth Resources Observation & Science (EROS) Center; GMTED2010. Data refreshed March, 2019.
Other Data Sources: Midas Gold; State of Idaho Geospatial Gateway (INSIDE Idaho); Boise National Forest; Payette National Forest



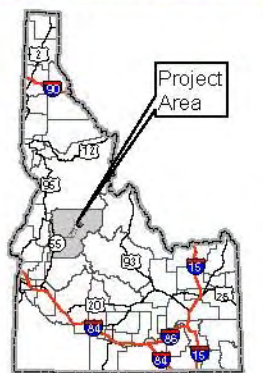
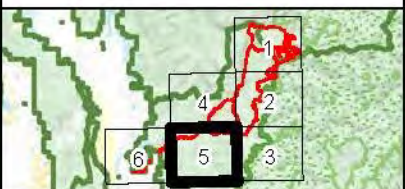
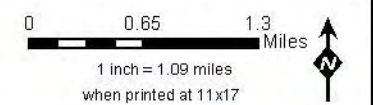
Map Date:
12/5/2019

Document Path: M:\Denver_GIS\Projects\60539538_MidasGoldStibnite\ES\mxd\Vegetation\SpeciesHabitatPlots_20191118\Alternative1_Douglasia idahoensis_v2.mxd (Updated by: MS 12/5/2019)



- LEGEND**
- Habitat Modeling Extent/Area of Potential Indirect Impacts
 - Project Components***
 - Alternative 1 Project Feature
 - Other Features**
 - U.S. Forest Service
 - Wilderness
 - County
 - Road
 - Stream/River
 - Lake/Reservoir
 - Surface Management Agency**
 - U.S. Forest Service

*Project Components are associated with Alternative 1



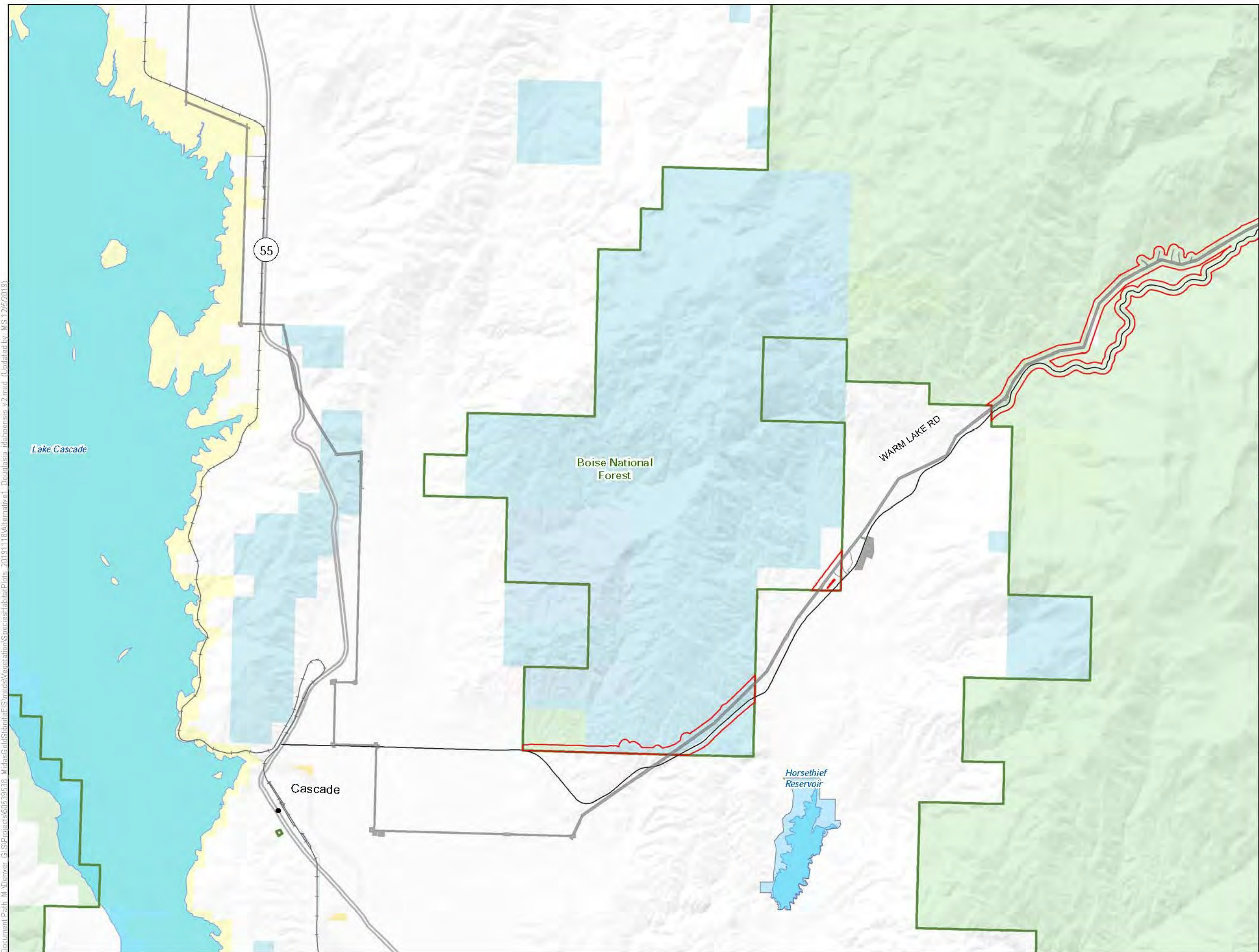
Douglasia idahoensis Habitat Alternative 1 Stibnite Gold Project Stibnite, ID

Base Layer: USGS The National Map: 3D Elevation Program, USGS Earth Resources Observation & Science (EROS) Center, GMTED2010, Data refreshed March, 2019.
Other Data Sources: Midas Gold; State of Idaho Geospatial Gateway (INSIDE Idaho); Boise National Forest; Payette National Forest



Map Date:
12/5/2019

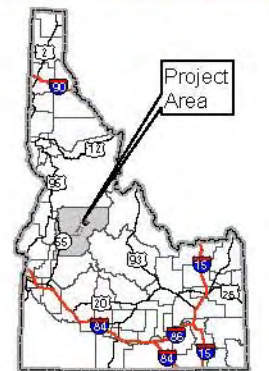
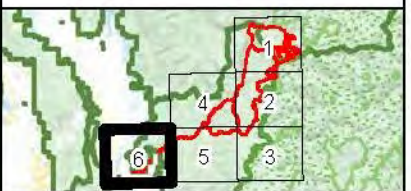
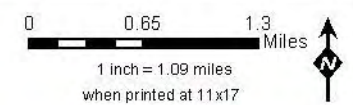
Document Path: M:\Denver_GIS\Projects\60539538_MidasGoldStibnite\ESV\mxd\Vegetation\SpeciesHabitatPlots_20191118\Alternative1_Douglasia idahoensis_v2.mxd (Updated by: MS 12/5/2019)



LEGEND

- Habitat Modeling Extent/Area of Potential Indirect Impacts
- Project Components***
 - Alternative 1 Project Feature
- Other Features**
 - U.S. Forest Service
 - Wilderness
 - County
 - Highway
 - Road
 - Stream/River
 - Lake/Reservoir
- Surface Management Agency**
 - Bureau of Land Management
 - Bureau of Reclamation
 - Private
 - State
 - State Fish and Game
 - U.S. Forest Service

*Project Components are associated with Alternative 1



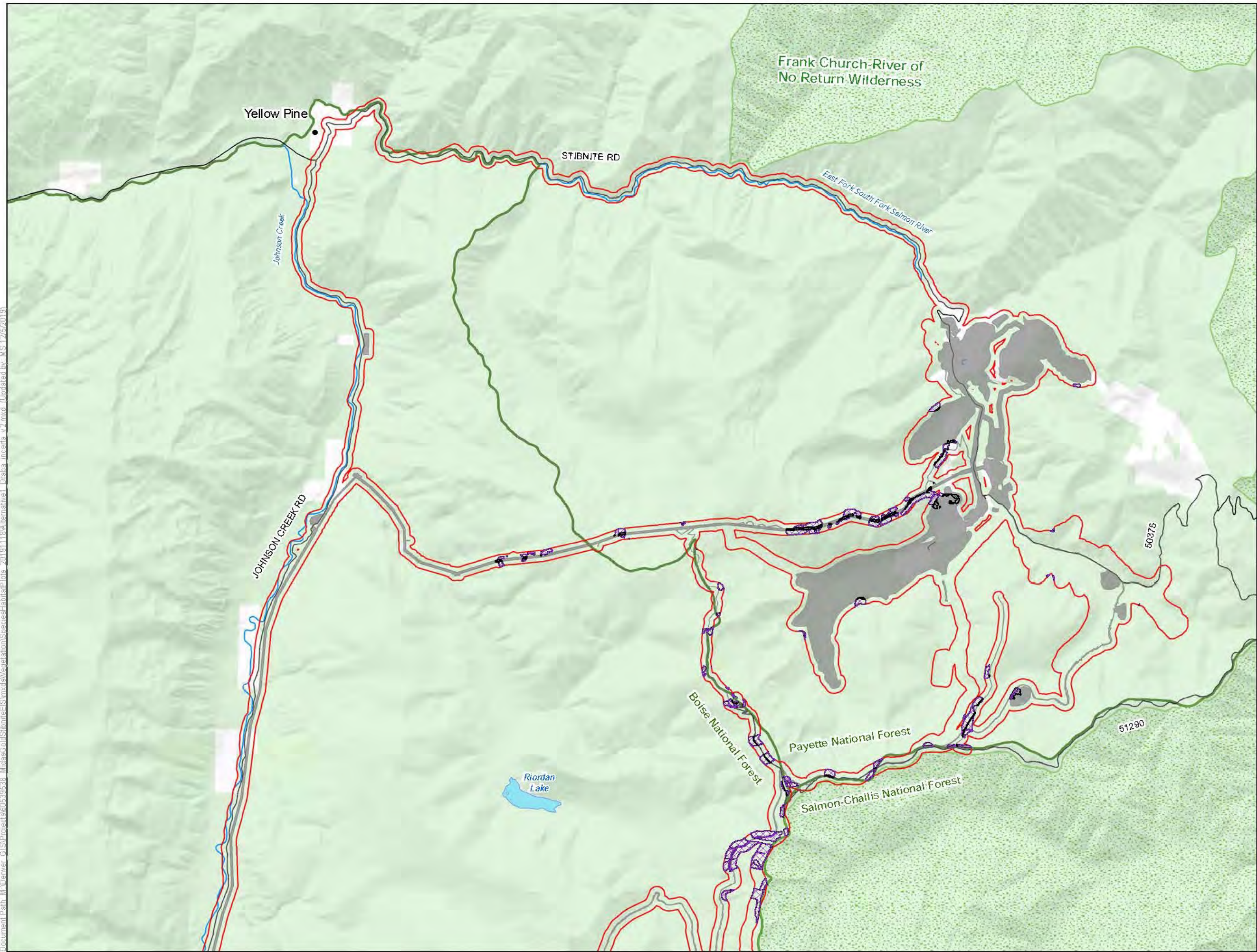
Douglasia idahoensis Habitat Alternative 1 Stibnite Gold Project Stibnite, ID

Base Layer: USGS The National Map: 3D Elevation Program, USGS Earth Resources Observation & Science (EROS) Center; GMTED2010. Data refreshed March, 2019.
Other Data Sources: Midas Gold; State of Idaho Geospatial Gateway (INSIDE Idaho); Boise National Forest; Payette National Forest



Map Date:
12/5/2019

Document Path: M:\Denver_GIS\Projects\60539538_MidasGoldStibnite\ES\mxd\Vegetation\SpeciesHabitatPlots_20191113\Alternative1_Draba incerta_v2.mxd (Updated by: MS 12/5/2019)



LEGEND

- Habitat Modeling Extent/Area of Potential Indirect Impacts
- Direct Impacts to *Draba incerta* Habitat
- Clearing of Tall Trees in *Draba incerta* Habitat for Transmission Line Operation
- Indirect Impacts to *Draba incerta* Habitat

Project Components*

- Alternative 1 Project Feature

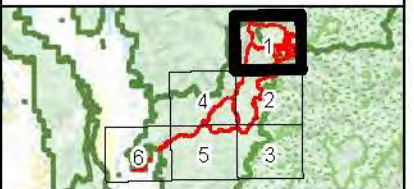
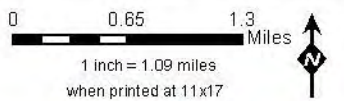
Other Features

- U.S. Forest Service
- Wilderness
- County
- Road
- Stream/River
- Lake/Reservoir

Surface Management Agency

- Private
- U.S. Forest Service

*Project Components are associated with Alternative 1



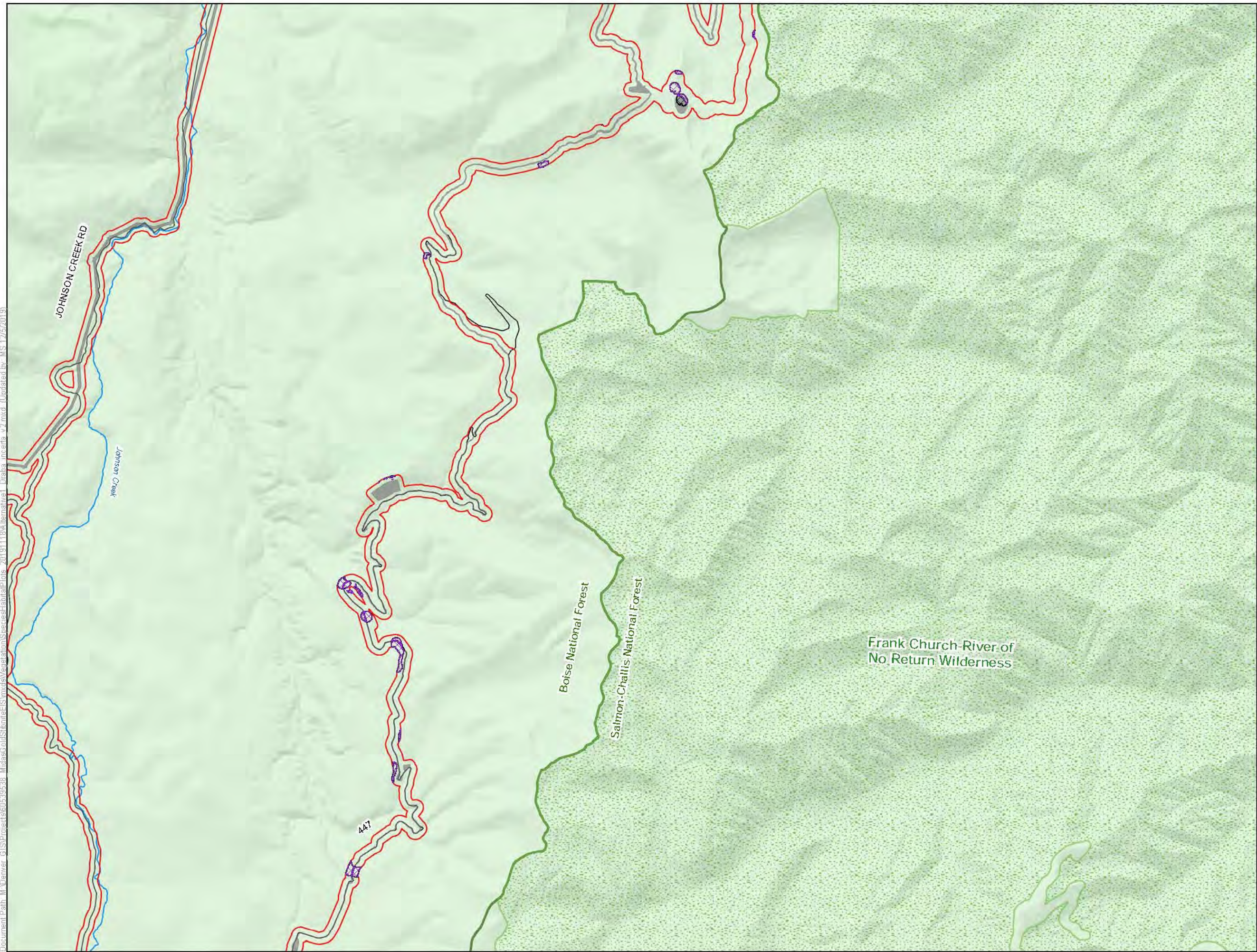
Draba incerta Habitat Alternative 1 Stibnite Gold Project Stibnite, ID

Base Layer: USGS The National Map: 3D Elevation Program, USGS Earth Resources Observation & Science (EROS) Center; GMTED2010. Data refreshed March, 2019.
Other Data Sources: Midas Gold; State of Idaho Geospatial Gateway (INSIDE Idaho); Boise National Forest; Payette National Forest



Map Date:
12/5/2019

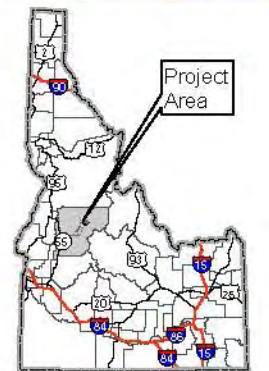
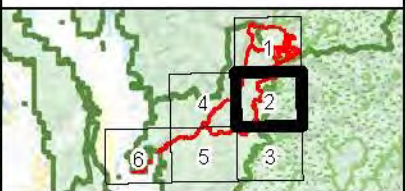
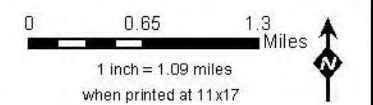
Document Path: M:\Denver_GIS\Projects\60539538_MidasGoldStibnite\ES\mxd\Vegetation\SpeciesHabitatPlots_20191118\Alternative1_Draba incerta_v2.mxd (Updated by: MS 12/5/2019)



LEGEND

- Habitat Modeling Extent/Area of Potential Indirect Impacts
- Direct Impacts to *Draba incerta* Habitat
- Indirect Impacts to *Draba incerta* Habitat
- Project Components*
- Alternative 1 Project Feature
- Other Features
- U.S. Forest Service
- Wilderness
- County
- Road
- Stream/River
- Lake/Reservoir
- Surface Management Agency
- U.S. Forest Service

*Project Components are associated with Alternative 1



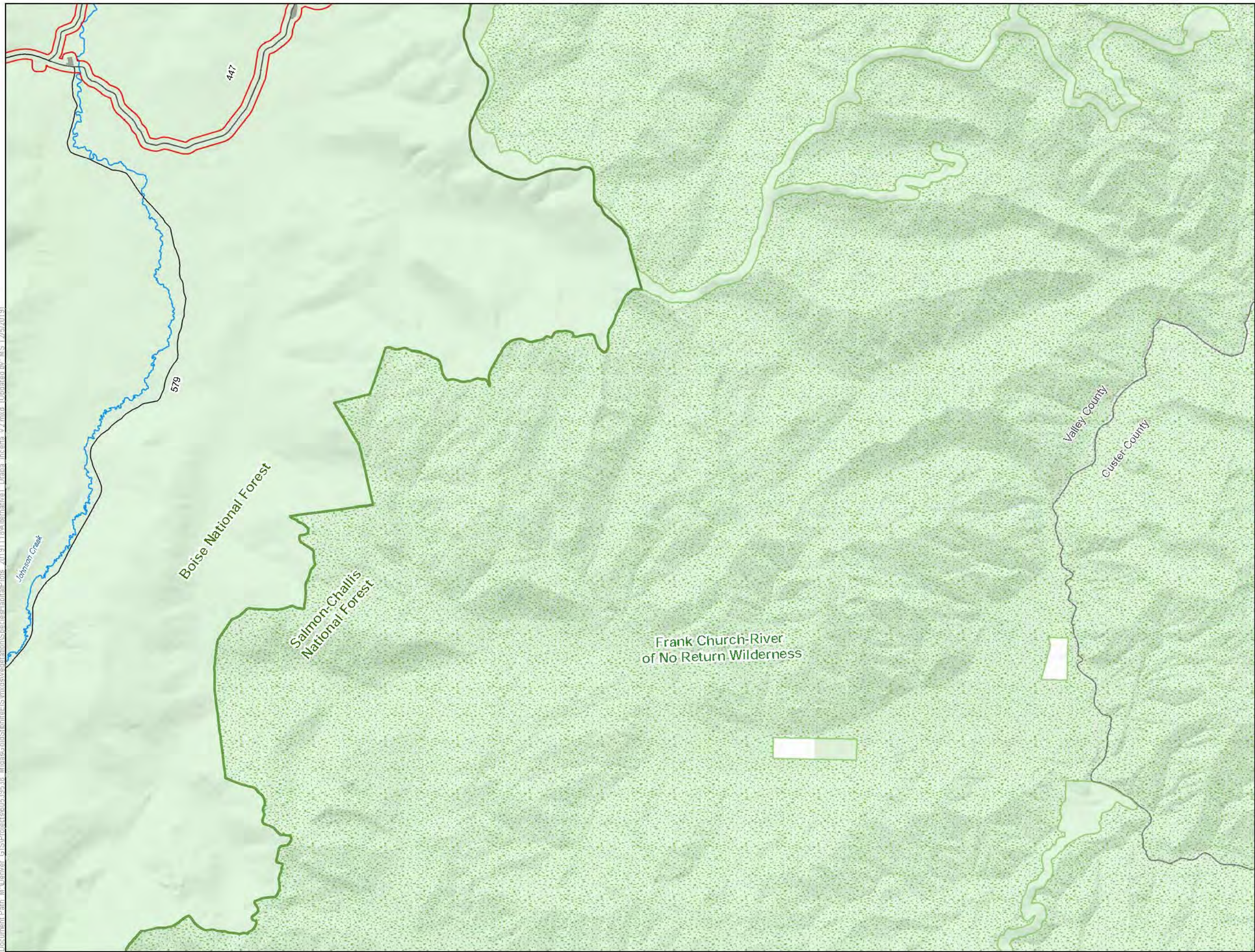
Draba incerta Habitat Alternative 1 Stibnite Gold Project Stibnite, ID

Base Layer: USGS The National Map: 3D Elevation Program, USGS Earth Resources Observation & Science (EROS) Center; GMTED2010. Data refreshed March, 2019.
Other Data Sources: Midas Gold; State of Idaho Geospatial Gateway (INSIDE Idaho); Boise National Forest; Payette National Forest



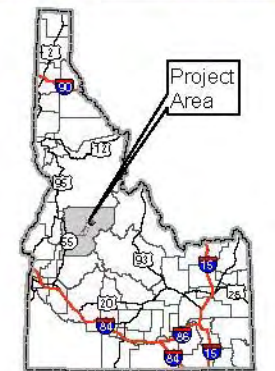
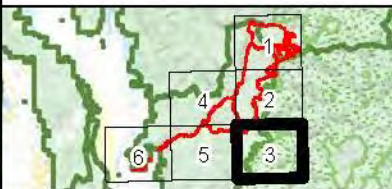
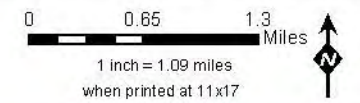
Map Date:
12/5/2019

Document Path: M:\Denver_GIS\Projects\60539538_MidasGoldStibnite\ES\mxd\Vegetation\SpeciesHabitatPlots_20191118\Alternative1_Draba_incerta_v2.mxd (Updated by: MS 12/5/2019)



- LEGEND**
- Habitat Modeling Extent/Area of Potential Indirect Impacts
 - Project Components***
 - Alternative 1 Project Feature
 - Other Features**
 - U.S. Forest Service
 - Wilderness
 - County
 - Road
 - Stream/River
 - Lake/Reservoir
 - Surface Management Agency**
 - Private
 - U.S. Forest Service

*Project Components are associated with Alternative 1



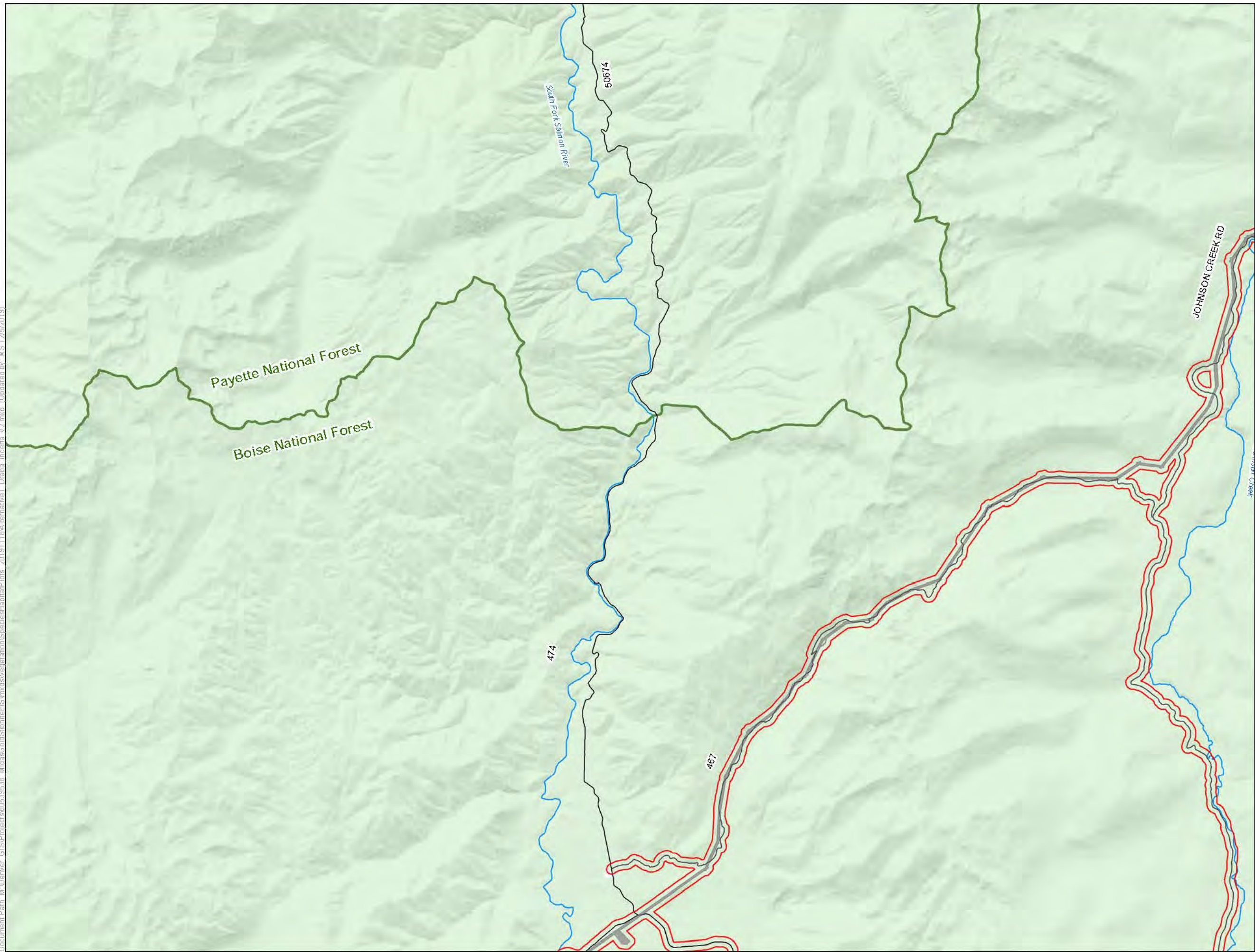
**Draba incerta
Habitat Alternative 1
Stibnite Gold Project
Stibnite, ID**

Base Layer: USGS The National Map: 3D Elevation Program, USGS Earth Resources Observation & Science (EROS) Center: GMTED2010. Data refreshed March, 2019.
Other Data Sources: Midas Gold; State of Idaho Geospatial Gateway (INSIDE Idaho); Boise National Forest; Payette National Forest



Map Date:
12/5/2019

Document Path: M:\Denver_GIS\Projects\60539538_MidasGoldStibnite\GIS\mxd\Vegetation\SpeciesHabitatPlots_20191118\Alternative1_Draba_incerta_v2.mxd (Updated by: MS 12/5/2019)



LEGEND

Habitat Modeling Extent/Area of Potential Indirect Impacts

Project Components*

Alternative 1 Project Feature

Other Features

U.S. Forest Service

Wilderness

County

Road

Stream/River

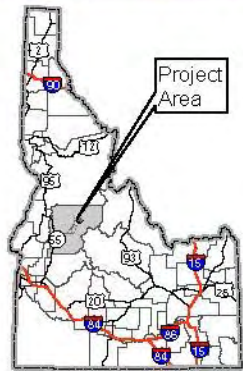
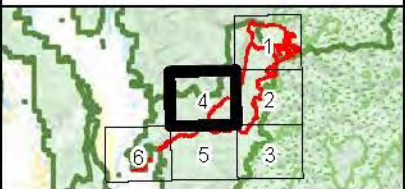
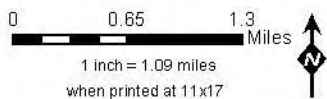
Lake/Reservoir

Surface Management Agency

Private


U.S. Forest Service

*Project Components are associated with Alternative 1



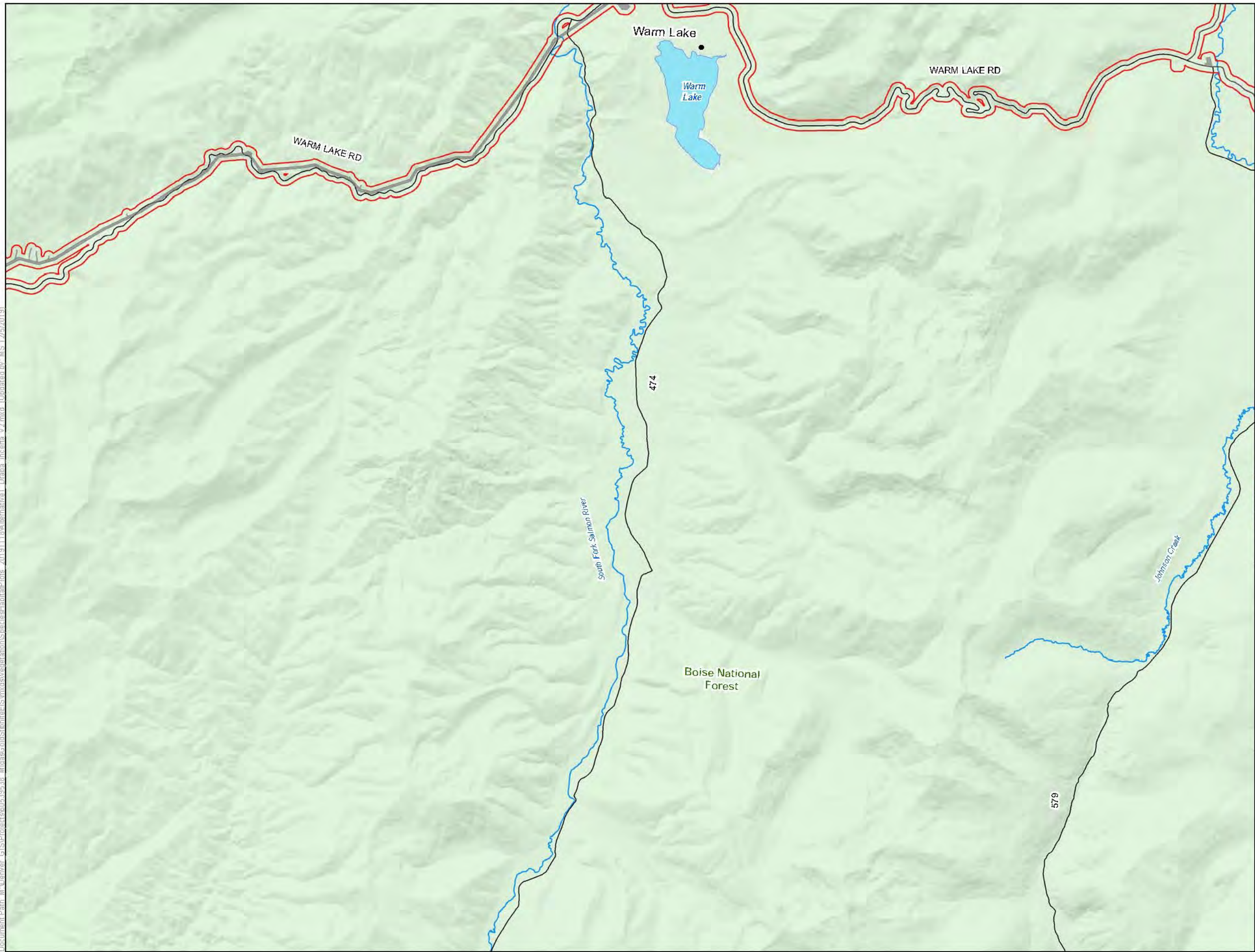
**Draba incerta
Habitat Alternative 1
Stibnite Gold Project
Stibnite, ID**

*Base Layer: USGS The National Map: 3D Elevation Program, USGS Earth Resources Observation & Science (EROS) Center; GMTED2010. Data refreshed March, 2019.
Other Data Sources: Midas Gold; State of Idaho Geospatial Gateway (INSIDE Idaho); Boise National Forest; Payette National Forest*



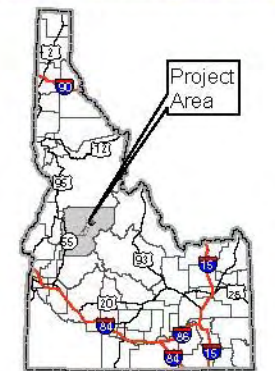
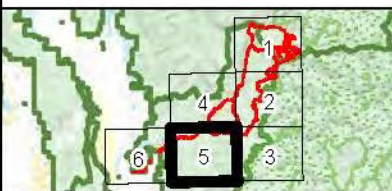
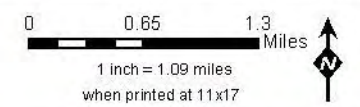
Map Date:
12/5/2019

Document Path: M:\Denver_GIS\Projects\60539538_MidasGoldStibnite\ES\mxd\Vegetation\SpeciesHabitatPlots_20191118\Alternative1_Draba_incerta_v2.mxd (Updated by: MS 12/5/2019)



- LEGEND**
- Habitat Modeling Extent/Area of Potential Indirect Impacts
 - Project Components***
 - Alternative 1 Project Feature
 - Other Features**
 - U.S. Forest Service
 - Wilderness
 - County
 - Road
 - Stream/River
 - Lake/Reservoir
 - Surface Management Agency**
 - U.S. Forest Service

*Project Components are associated with Alternative 1



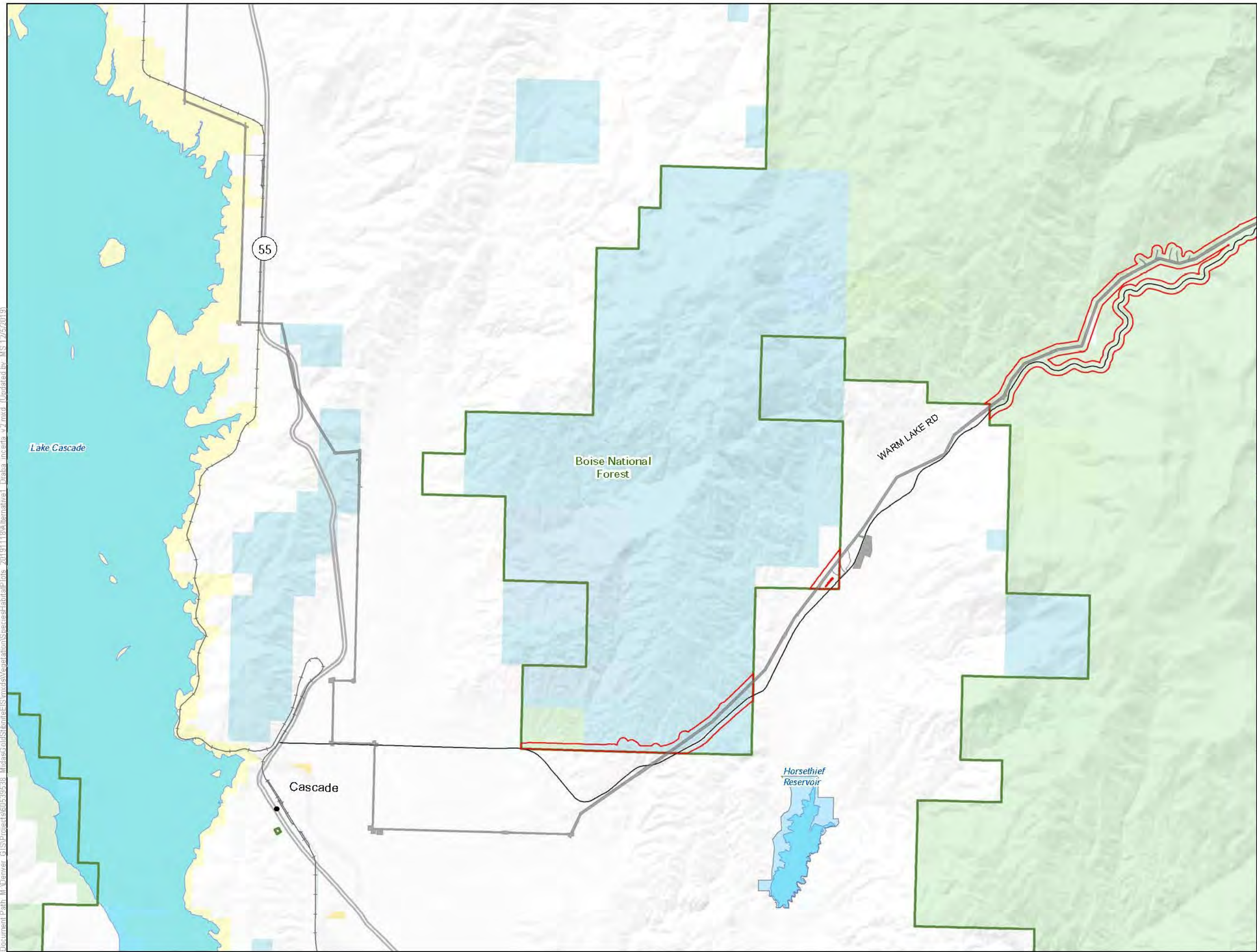
**Draba incerta
Habitat Alternative 1
Stibnite Gold Project
Stibnite, ID**

Base Layer: USGS The National Map: 3D Elevation Program, USGS Earth Resources Observation & Science (EROS) Center; GMTED2010. Data refreshed March, 2019.
Other Data Sources: Midas Gold; State of Idaho Geospatial Gateway (INSIDE Idaho); Boise National Forest; Payette National Forest



Map Date:
12/5/2019

Document Path: M:\Denver_GIS\Projects\60539538_MidasGoldStibnite\ES\mxd\Vegetation\SpeciesHabitatPlots_20191118\Alternative1_Draba_incerta_v2.mxd (Updated by: MS 12/5/2019)



LEGEND

Habitat Modeling Extent/Area of Potential Indirect Impacts

Project Components*

Alternative 1 Project Feature

Other Features

U.S. Forest Service

Wilderness

County

Highway

Road

Stream/River

Lake/Reservoir

Surface Management Agency

Bureau of Land Management

Bureau of Reclamation

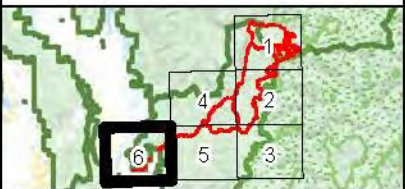
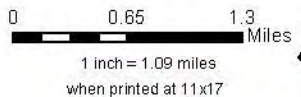
Private

State

State Fish and Game


U.S. Forest Service

*Project Components are associated with Alternative 1



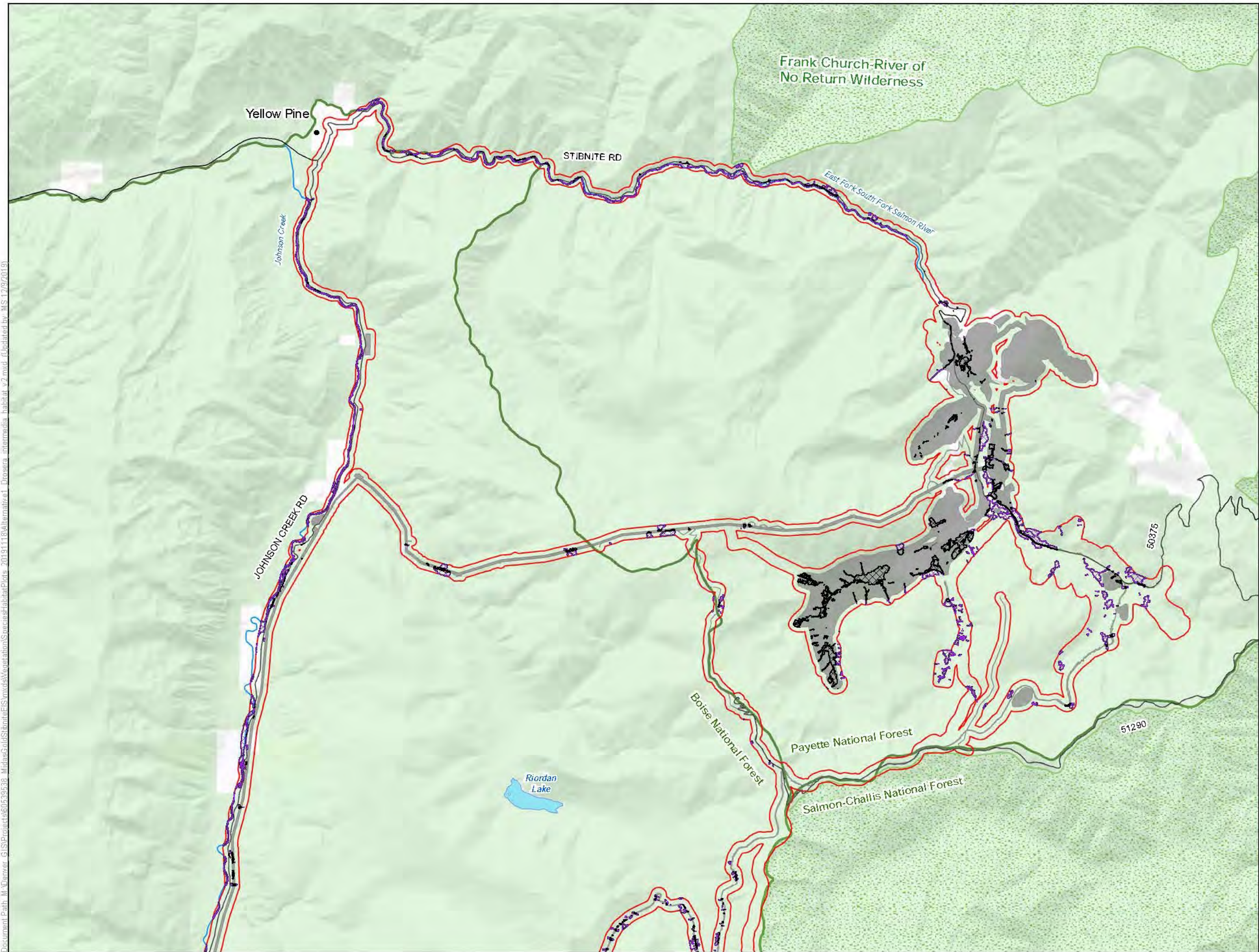
**Draba incerta
Habitat Alternative 1
Stibnite Gold Project
Stibnite, ID**

Base Layer: USGS The National Map: 3D Elevation Program, USGS Earth Resources Observation & Science (EROS) Center; GMTED2010. Data refreshed March, 2019.
Other Data Sources: Midas Gold; State of Idaho Geospatial Gateway (INSIDE Idaho); Boise National Forest; Payette National Forest



Map Date:
12/5/2019

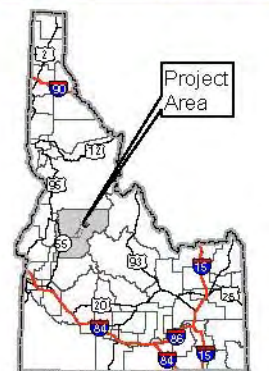
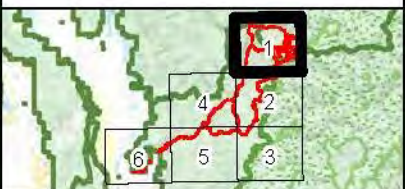
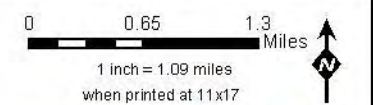
Document Path: M:\Denver_GIS\Projects\60539538_MidasGold\Stibnite\ES\mxd\Vegetation\Species\HabitatPlots_20191118\Alternative1_Drosera_intermedia_habitat_v2.mxd (Updated by: MS 12/9/2019)



LEGEND

- Habitat Modeling Extent/Area of Potential Indirect Impacts
- Direct Impacts to Drosera intermedia Habitat
- Clearing of Tall Trees in Drosera intermedia Habitat for Transmission Line Operation
- Indirect Impacts to Drosera intermedia Habitat
- Project Components***
 - Alternative 1 Project Feature
- Other Features**
 - U.S. Forest Service
 - Wilderness
 - County
 - Road
 - Stream/River
 - Lake/Reservoir
- Surface Management Agency**
 - Private
 - U.S. Forest Service

*Project Components are associated with Alternative 1



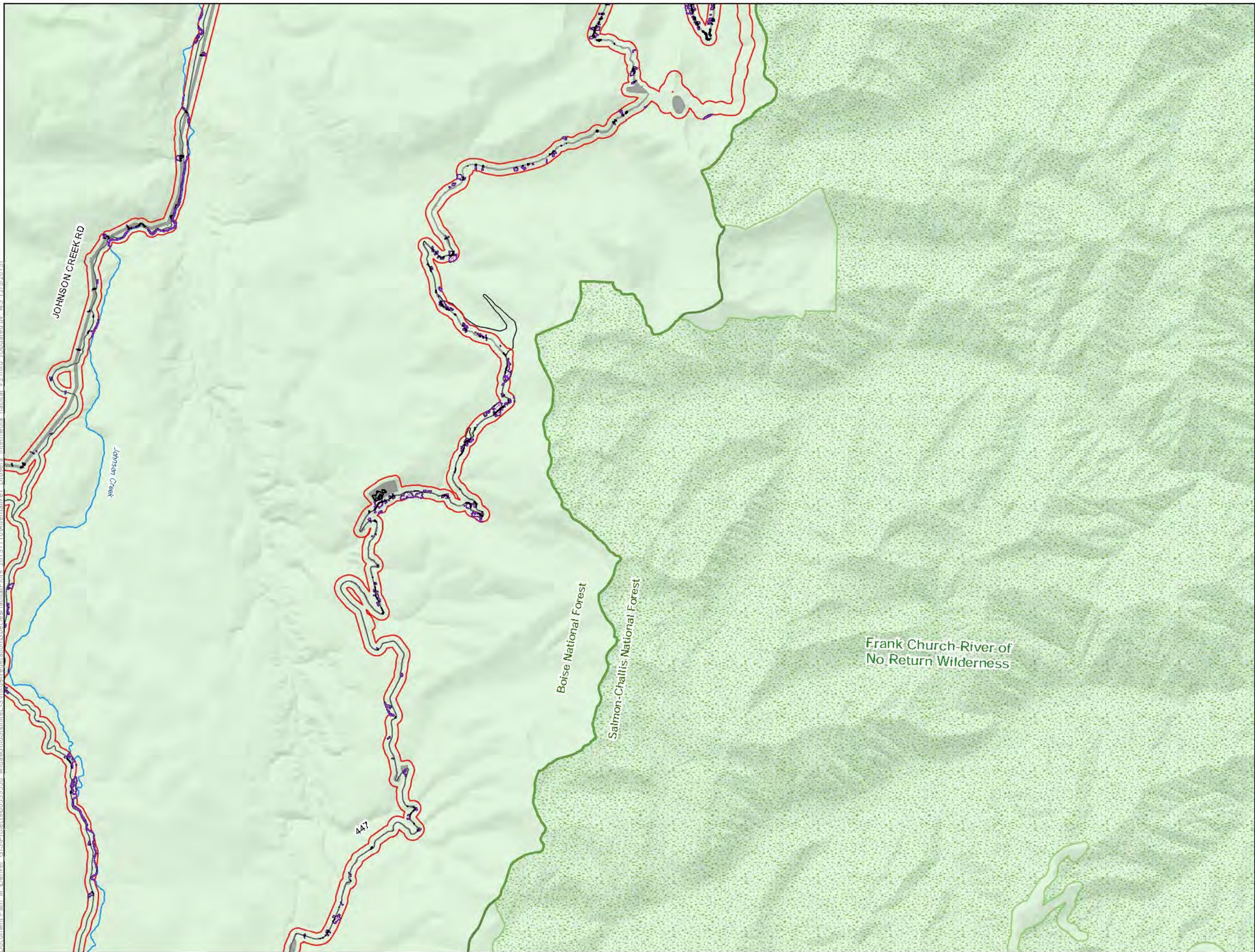
**Drosera intermedia
Habitat Alternative 1
Stibnite Gold Project
Stibnite, ID**

Base Layer: USGS The National Map: 3D Elevation Program, USGS Earth Resources Observation & Science (EROS) Center; GMTED2010. Data refreshed March, 2019.
Other Data Sources: Midas Gold; State of Idaho Geospatial Gateway (INSIDE Idaho); Boise National Forest; Payette National Forest



Map Date:
12/9/2019

Document Path: M:\Denver_GIS\Projects\60539538_MidasGoldStibnite\ES\mxd\Vegetation\Species\HabitatPlots_20191118\Alternative1_Drosera_intermedia_habitat_v2.mxd (Updated by: MS 12/9/2019)



LEGEND

- Habitat Modeling Extent/Area of Potential Indirect Impacts
- Direct Impacts to Drosera intermedia Habitat
- Clearing of Tall Trees in Drosera intermedia Habitat for Transmission Line Operation
- Indirect Impacts to Drosera intermedia Habitat

Project Components*

- Alternative 1 Project Feature

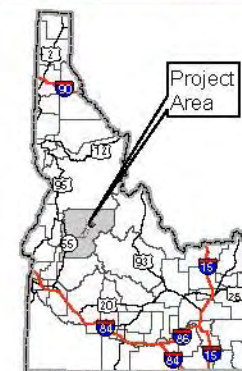
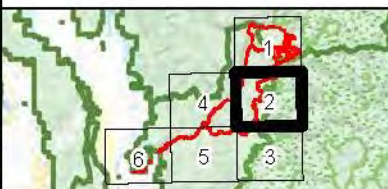
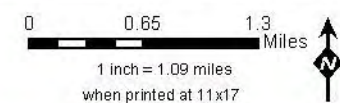
Other Features

- U.S. Forest Service
- Wilderness
- County
- Road
- Stream/River
- Lake/Reservoir

Surface Management Agency

- U.S. Forest Service

*Project Components are associated with Alternative 1



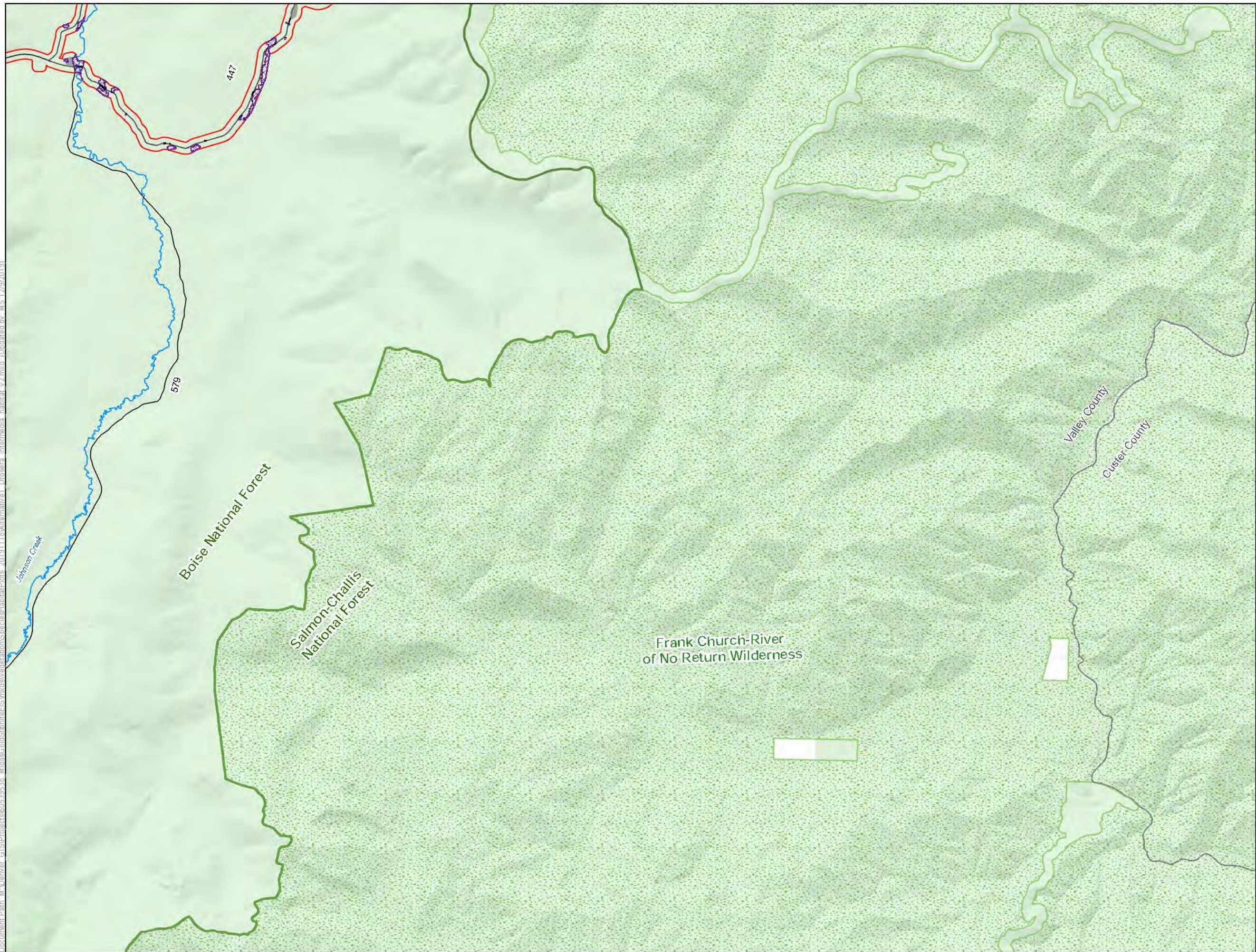
Drosera intermedia Habitat Alternative 1 Stibnite Gold Project Stibnite, ID

Base Layer: USGS The National Map: 3D Elevation Program, USGS Earth Resources Observation & Science (EROS) Center; GMTED2010. Data refreshed March, 2019.
Other Data Sources: Midas Gold; State of Idaho Geospatial Gateway (INSIDE Idaho); Boise National Forest; Payette National Forest



Map Date:
12/9/2019

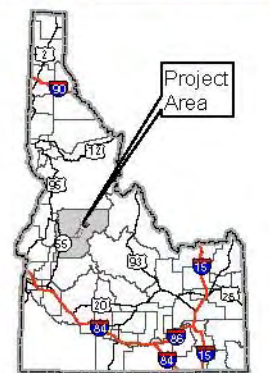
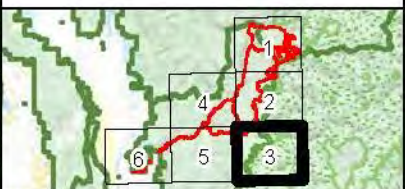
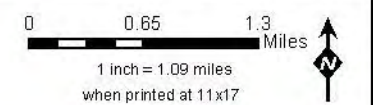
Document Path: M:\Denver_GIS\Projects\60539538_MidasGoldStibnite\ES\mxd\Vegetation\SpeciesHabitatPlots_20191118\Alternative1_Drosera_intermedia_habitat_v2.mxd (Updated by: MS 12/9/2019)



LEGEND

- Habitat Modeling Extent/Area of Potential Indirect Impacts
- Direct Impacts to *Drosera intermedia* Habitat
- Indirect Impacts to *Drosera intermedia* Habitat
- Project Components***
 - Alternative 1 Project Feature
- Other Features**
 - U.S. Forest Service
 - Wilderness
 - County
 - Road
 - Stream/River
 - Lake/Reservoir
- Surface Management Agency**
 - Private
 - U.S. Forest Service

*Project Components are associated with Alternative 1



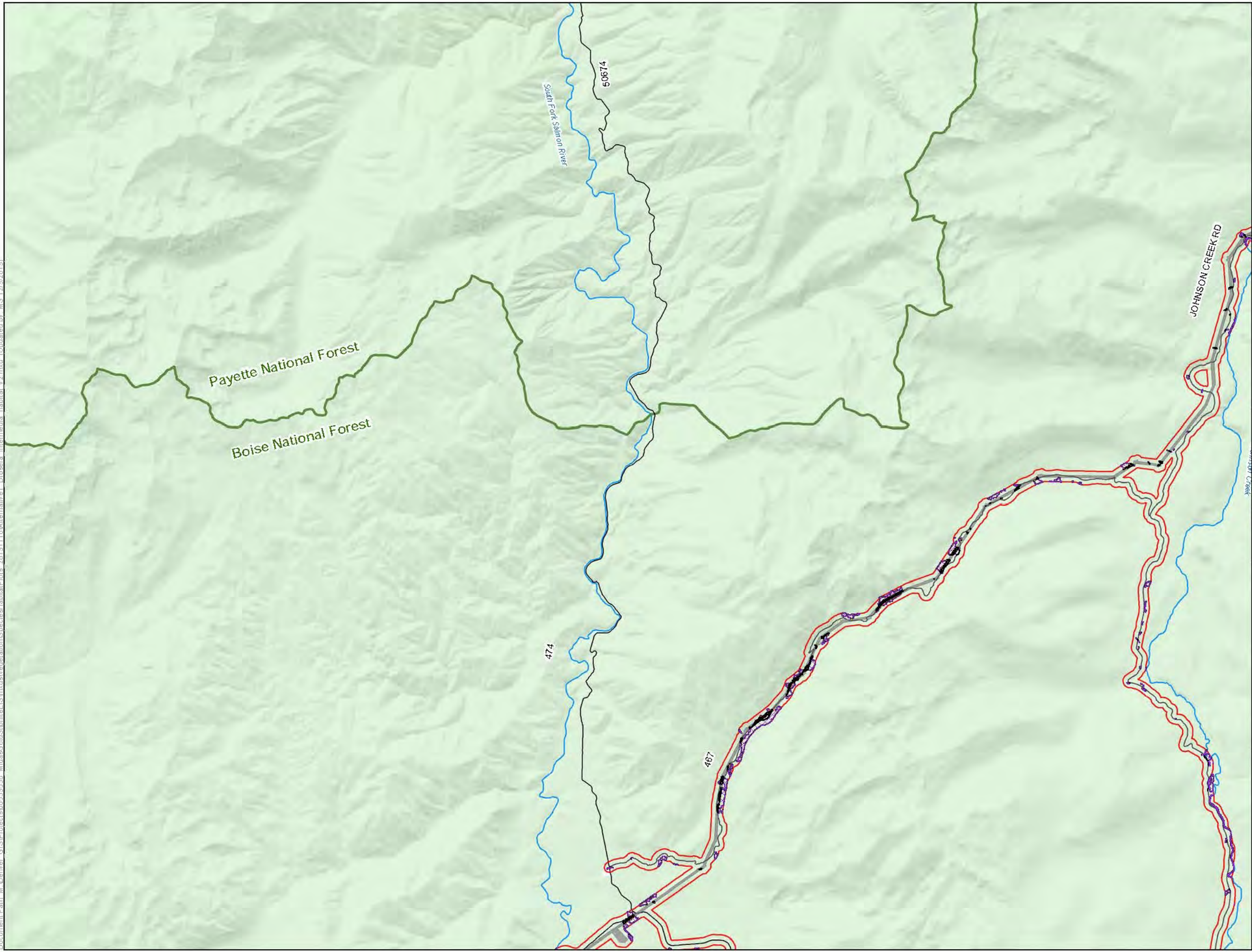
Drosera intermedia Habitat Alternative 1 Stibnite Gold Project Stibnite, ID

Base Layer: USGS The National Map: 3D Elevation Program, USGS Earth Resources Observation & Science (EROS) Center; GMTED2010. Data refreshed March, 2019.
Other Data Sources: Midas Gold; State of Idaho Geospatial Gateway (INSIDE Idaho); Boise National Forest; Payette National Forest



Map Date:
12/9/2019

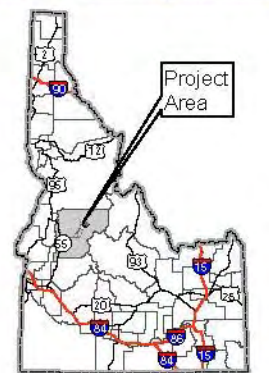
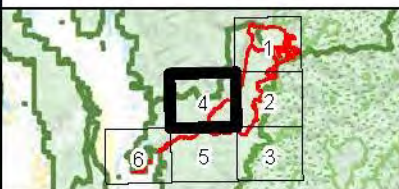
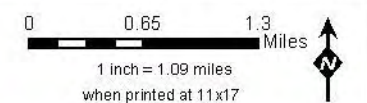
Document Path: M:\Denver_GIS\Projects\60539538_MidasGold\Stibnite\ES\mxd\Vegetation\SpeciesHabitatPlots_20191118\Alternative1_Drosera_intermedia_habitat_v2.mxd (Updated by: MS 12/9/2019)



LEGEND

- Habitat Modeling Extent/Area of Potential Indirect Impacts
- Direct Impacts to *Drosera intermedia* Habitat
- Clearing of Tall Trees in *Drosera intermedia* Habitat for Transmission Line Operation
- Indirect Impacts to *Drosera intermedia* Habitat
- Project Components***
 - Alternative 1 Project Feature
- Other Features**
 - U.S. Forest Service
 - Wilderness
 - County
 - Road
 - Stream/River
 - Lake/Reservoir
- Surface Management Agency**
 - Private
 - U.S. Forest Service

*Project Components are associated with Alternative 1



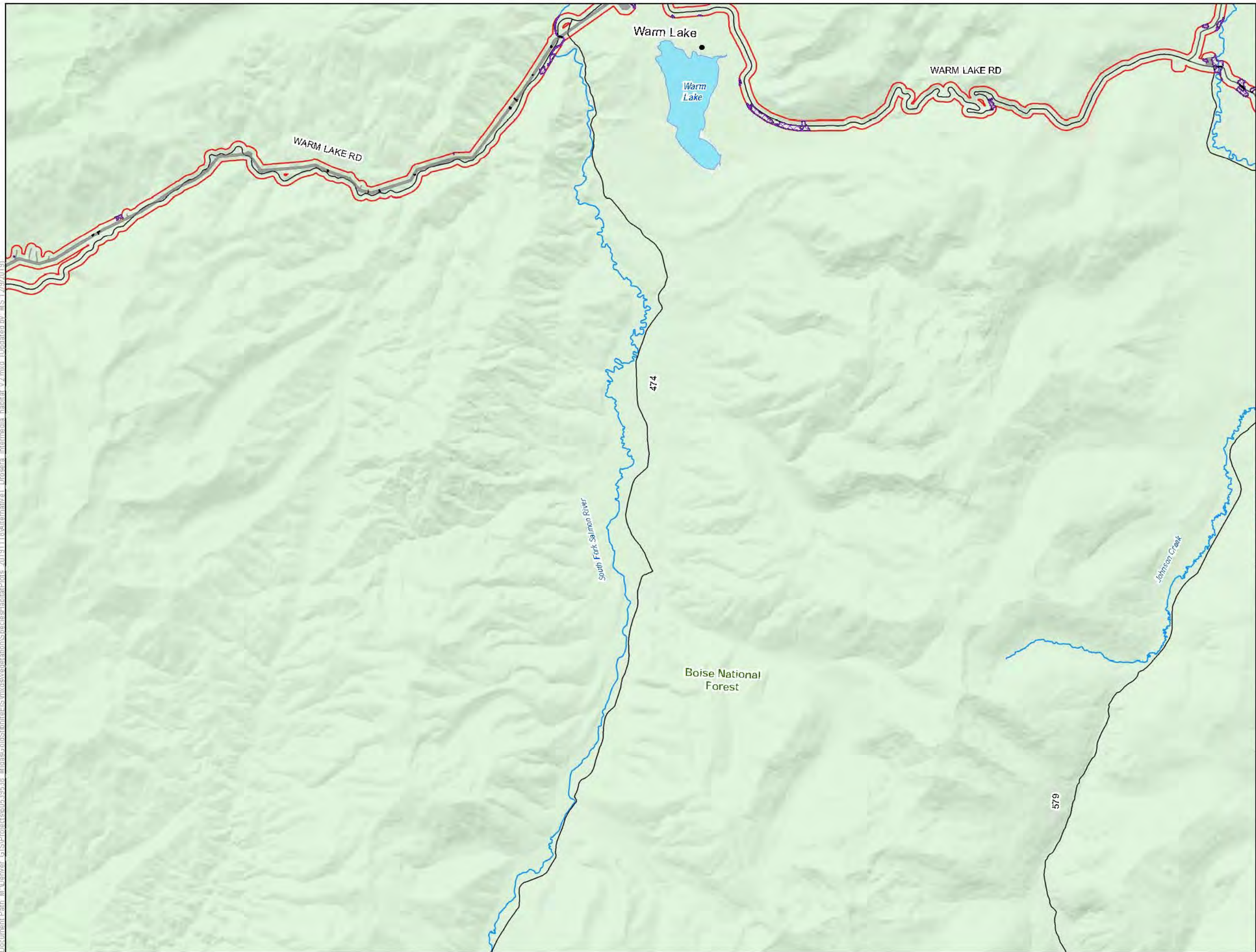
Drosera intermedia Habitat Alternative 1 Stibnite Gold Project Stibnite, ID

Base Layer: USGS The National Map: 3D Elevation Program, USGS Earth Resources Observation & Science (EROS) Center; GMTED2010. Data refreshed March, 2019.
Other Data Sources: Midas Gold; State of Idaho Geospatial Gateway (INSIDE Idaho); Boise National Forest; Payette National Forest



Map Date:
12/9/2019

Document Path: M:\Denver_GIS\Projects\60539538_MidasGold\Stibnite\ES\mxd\Vegetation\SpeciesHabitatPlots_20191118\Alternative1_Drosera_intermedia_habitat_v2.mxd (Updated by: MS 12/9/2019)



LEGEND

- Habitat Modeling Extent/Area of Potential Indirect Impacts
- Direct Impacts to Drosera intermedia Habitat
- Clearing of Tall Trees in Drosera intermedia Habitat for Transmission Line Operation
- Indirect Impacts to Drosera intermedia Habitat

Project Components*

- Alternative 1 Project Feature

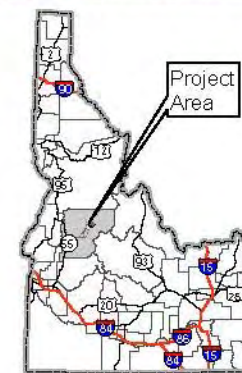
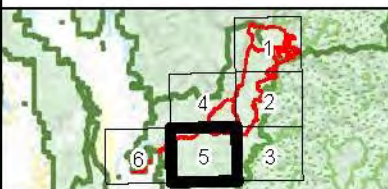
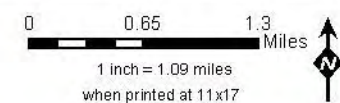
Other Features

- U.S. Forest Service
- Wilderness
- County
- Road
- Stream/River
- Lake/Reservoir

Surface Management Agency

- U.S. Forest Service

*Project Components are associated with Alternative 1



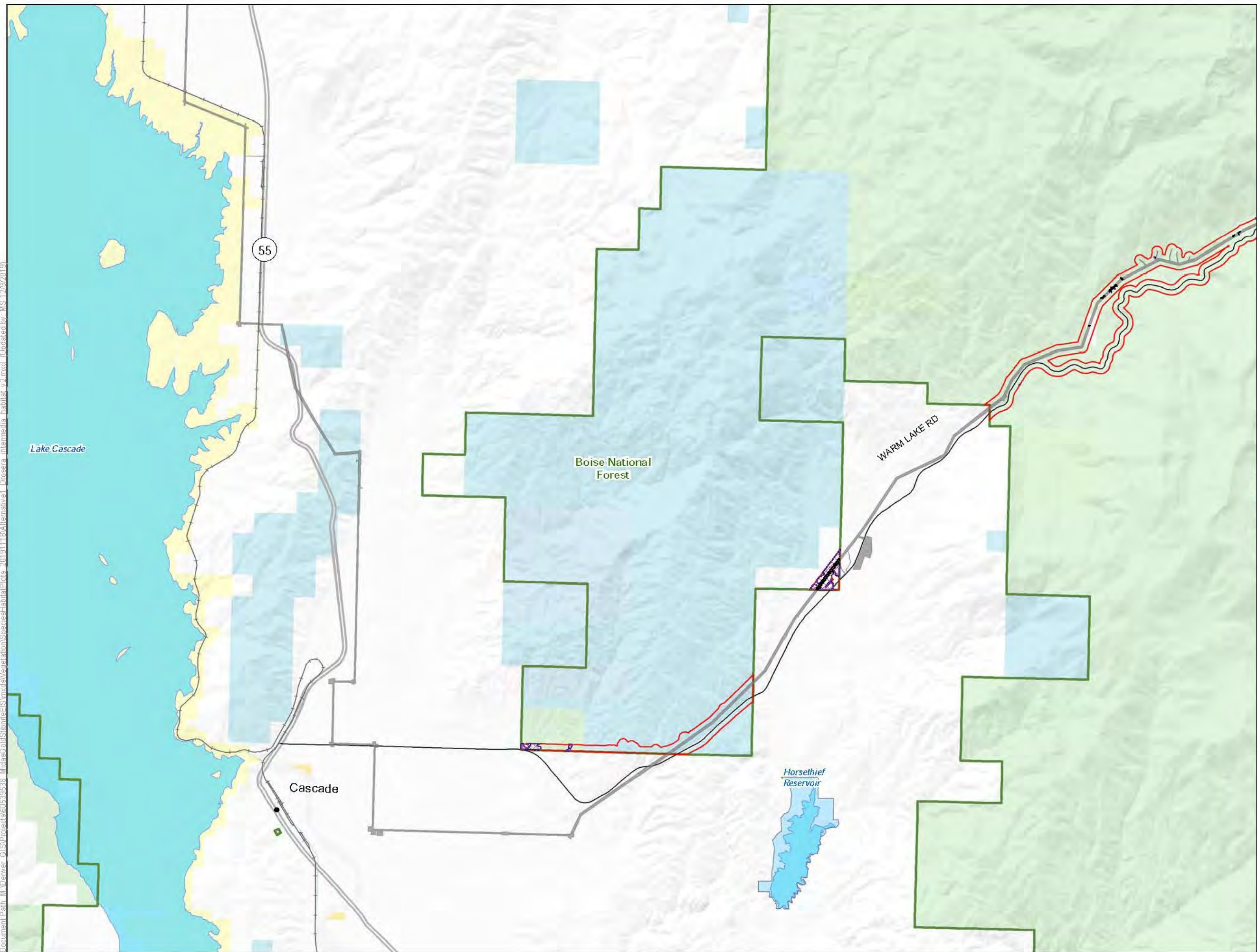
Drosera intermedia Habitat Alternative 1 Stibnite Gold Project Stibnite, ID

Base Layer: USGS The National Map: 3D Elevation Program, USGS Earth Resources Observation & Science (EROS) Center, GMTED2010, Data refreshed March, 2019.
Other Data Sources: Midas Gold; State of Idaho Geospatial Gateway (INSIDE Idaho); Boise National Forest; Payette National Forest



Map Date:
12/9/2019

Document Path: M:\Denver_GIS\Projects\60539538_MidasGoldStibnite\ESV\mxd\Vegetation\SpeciesHabitatPlots_20191118\Alternative1_Drosera_intermedia_habitat_v2.mxd (Updated by: MS 12/9/2019)



LEGEND

- Habitat Modeling Extent/Area of Potential Indirect Impacts
- Direct Impacts to Drosera intermedia Habitat
- Clearing of Tall Trees in Drosera intermedia Habitat for Transmission Line Operation
- Indirect Impacts to Drosera intermedia Habitat

Project Components*

- Alternative 1 Project Feature

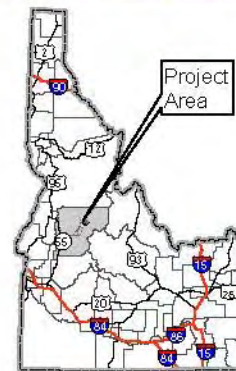
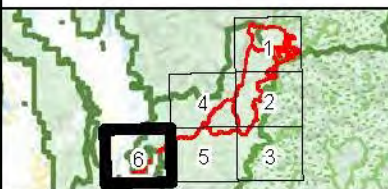
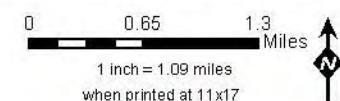
Other Features

- U.S. Forest Service
- Wilderness
- County
- Highway
- Road
- Stream/River
- Lake/Reservoir

Surface Management Agency

- Bureau of Land Management
- Bureau of Reclamation
- Private
- State
- State Fish and Game
- U.S. Forest Service

*Project Components are associated with Alternative 1



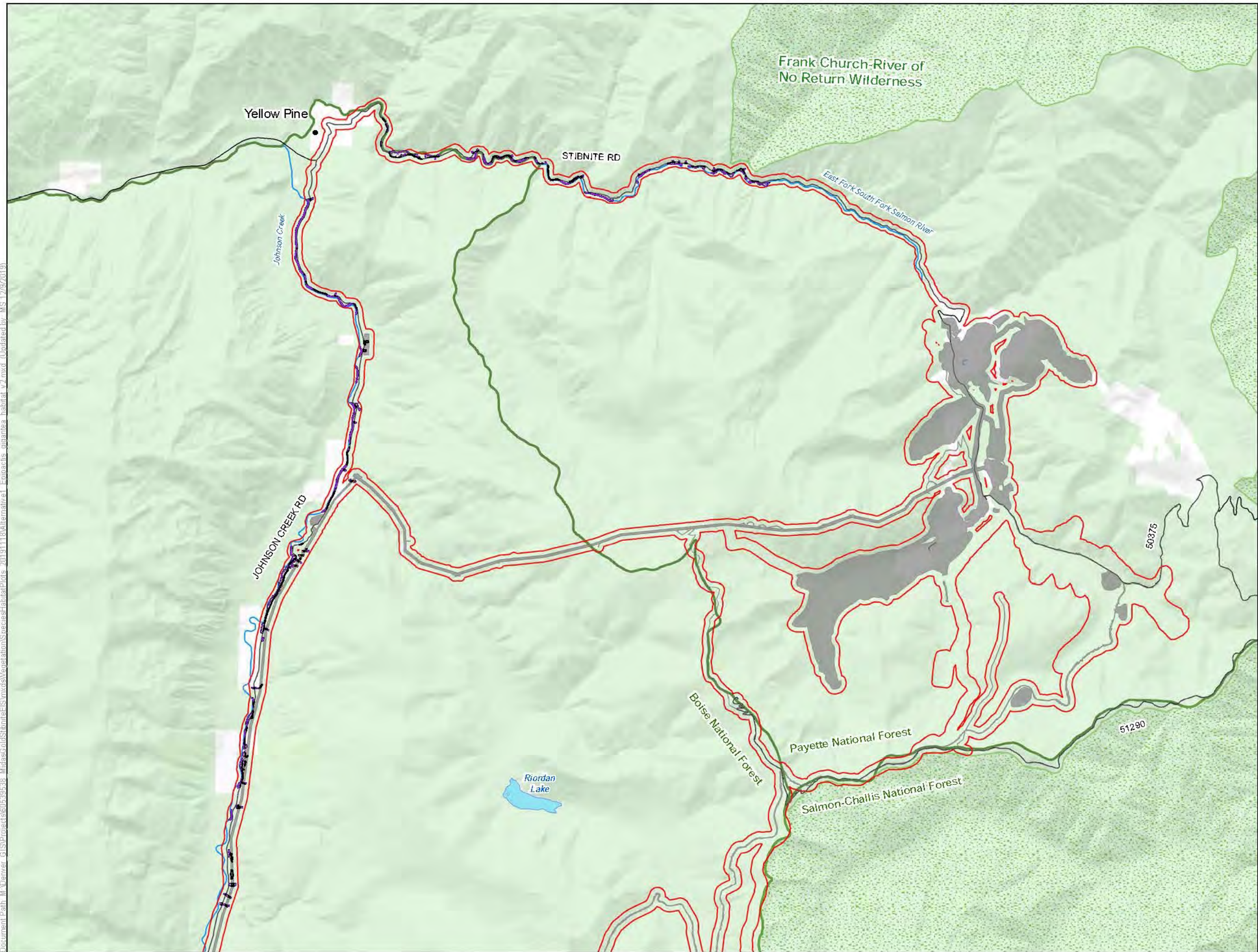
Drosera intermedia Habitat Alternative 1 Stibnite Gold Project Stibnite, ID

Base Layer: USGS The National Map: 3D Elevation Program, USGS Earth Resources Observation & Science (EROS) Center; GMTED2010. Data refreshed March, 2019.
Other Data Sources: Midas Gold; State of Idaho Geospatial Gateway (INSIDE Idaho); Boise National Forest; Payette National Forest



Map Date:
12/9/2019

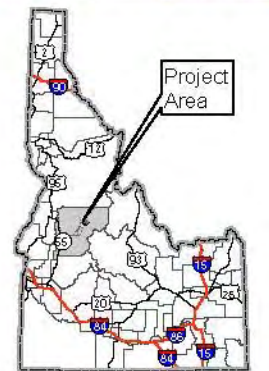
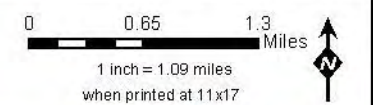
Document Path: M:\Denver_GIS\Projects\60539538_MidasGold\Stibnite\ES\mxd\Vegetation\SpeciesHabitatPlots_20191118\Alternative1_Epipactis_gigantea_habitat_v2.mxd (Updated by: MS 12/9/2019)



LEGEND

- Habitat Modeling Extent/Area of Potential Indirect Impacts
- Direct Impacts to *Epipactis gigantea* Habitat
- Clearing of Tall Trees in *Epipactis gigantea* Habitat for Transmission Line Operation
- Indirect Impacts to *Epipactis gigantea* Habitat
- Project Components***
 - Alternative 1 Project Feature
- Other Features**
 - U.S. Forest Service
 - Wilderness
 - County
 - Road
 - Stream/River
 - Lake/Reservoir
- Surface Management Agency**
 - Private
 - U.S. Forest Service

*Project Components are associated with Alternative 1



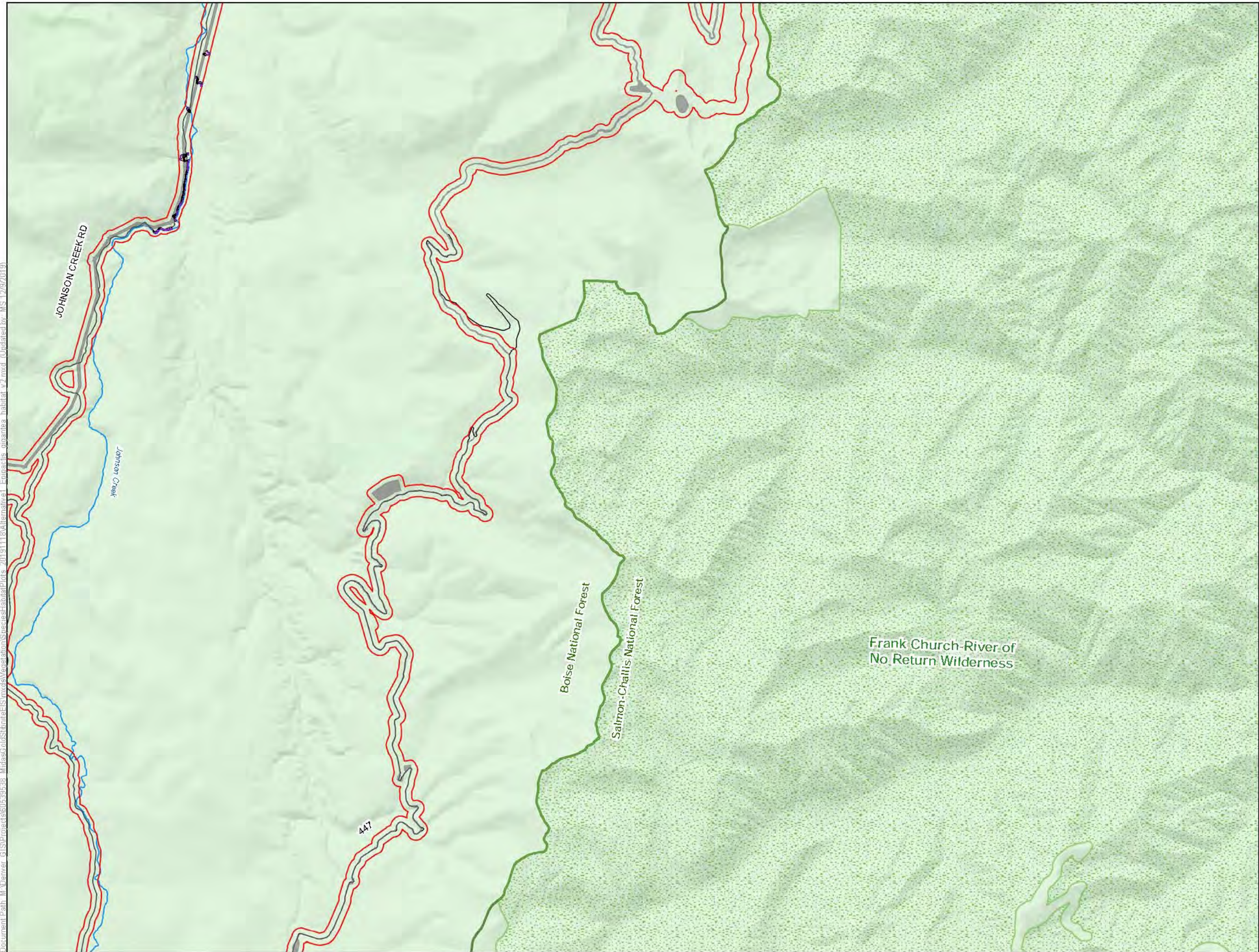
Epipactis gigantea Habitat Alternative 1 Stibnite Gold Project Stibnite, ID

Base Layer: USGS The National Map: 3D Elevation Program, USGS Earth Resources Observation & Science (EROS) Center; GMTED2010. Data refreshed March, 2019.
Other Data Sources: Midas Gold; State of Idaho Geospatial Gateway (INSIDE Idaho); Boise National Forest; Payette National Forest



Map Date:
12/9/2019

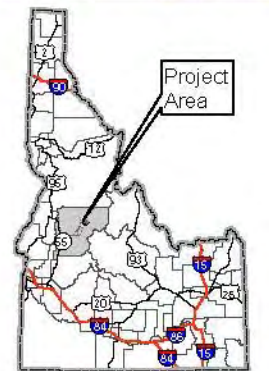
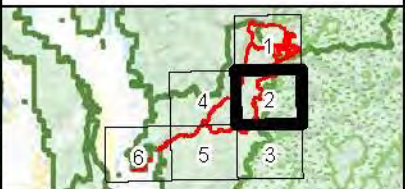
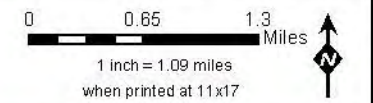
Document Path: M:\Denver_GIS\Projects\60539538_MidasGoldStibnite\GIS\mxd\Vegetation\SpeciesHabitatPlots_20191118\Alternative1_Epipactis_gigantea_habitat_v2.mxd (Updated by: MS 12/9/2019)



LEGEND

- Habitat Modeling Extent/Area of Potential Indirect Impacts
- Direct Impacts to *Epipactis gigantea* Habitat
- Clearing of Tall Trees in *Epipactis gigantea* Habitat for Transmission Line Operation
- Indirect Impacts to *Epipactis gigantea* Habitat
- Project Components***
 - Alternative 1 Project Feature
- Other Features**
 - U.S. Forest Service
 - Wilderness
 - County
 - Road
 - Stream/River
 - Lake/Reservoir
- Surface Management Agency**
 - U.S. Forest Service

*Project Components are associated with Alternative 1



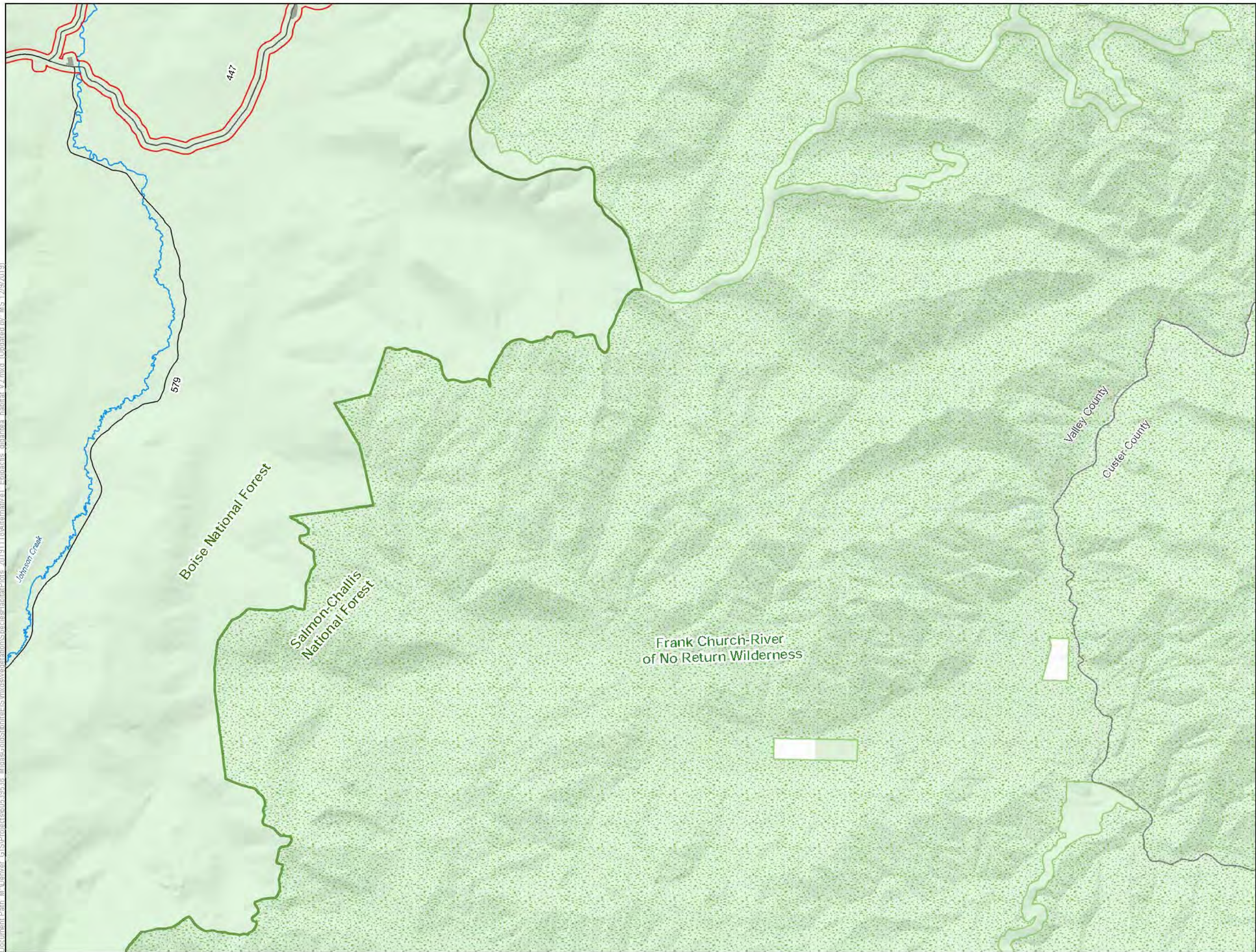
Epipactis gigantea Habitat Alternative 1 Stibnite Gold Project Stibnite, ID

Base Layer: USGS The National Map: 3D Elevation Program, USGS Earth Resources Observation & Science (EROS) Center; GMTED2010. Data refreshed March, 2019.
Other Data Sources: Midas Gold; State of Idaho Geospatial Gateway (INSIDE Idaho); Boise National Forest; Payette National Forest



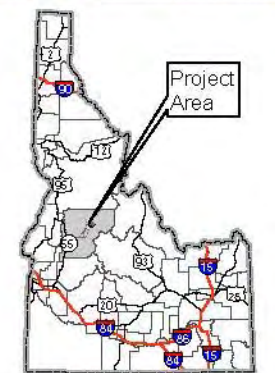
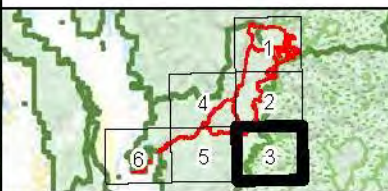
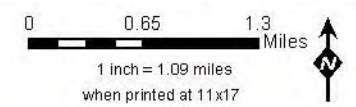
Map Date:
12/9/2019

Document Path: M:\Denver_GIS\Projects\60539538_MidasGoldStibnite\GIS\mxd\Vegetation\SpeciesHabitatPlots_20191118\Alternative1_Epipactis_gigantea_habitat_v2.mxd (Updated by: MS 12/9/2019)



- LEGEND**
- Habitat Modeling Extent/Area of Potential Indirect Impacts
 - Project Components***
 - Alternative 1 Project Feature
 - Other Features**
 - U.S. Forest Service
 - Wilderness
 - County
 - Road
 - Stream/River
 - Lake/Reservoir
 - Surface Management Agency**
 - Private
 - U.S. Forest Service

*Project Components are associated with Alternative 1



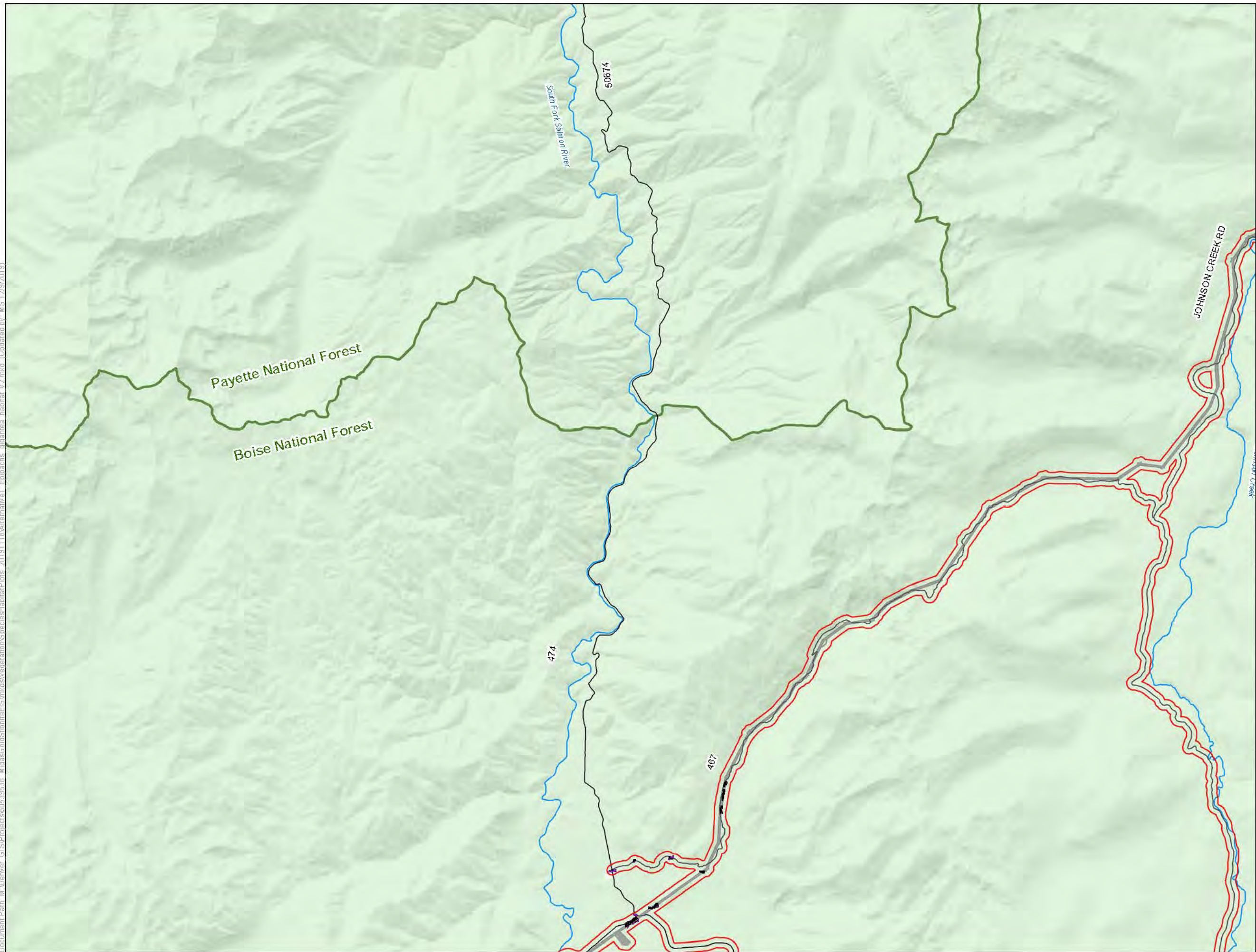
Epipactis gigantea Habitat Alternative 1 Stibnite Gold Project Stibnite, ID

Base Layer: USGS The National Map: 3D Elevation Program, USGS Earth Resources Observation & Science (EROS) Center: GMTED2010. Data refreshed March, 2019.
Other Data Sources: Midas Gold; State of Idaho Geospatial Gateway (INSIDE Idaho); Boise National Forest; Payette National Forest



Map Date:
12/9/2019

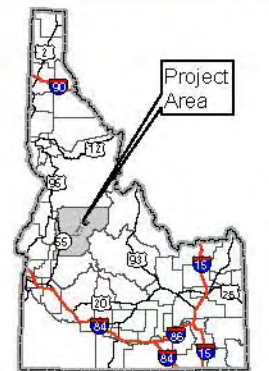
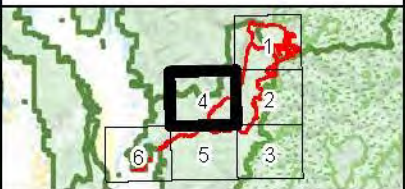
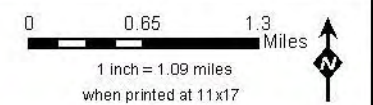
Document Path: M:\Denver_GIS\Projects\60539538_MidasGoldStibnite\GIS\mxd\Vegetation\SpeciesHabitatPlots_20191118\Alternative1_Epipactis gigantea habitat v2.mxd (Updated by: MS 12/9/2019)



LEGEND

- Habitat Modeling Extent/Area of Potential Indirect Impacts
- Direct Impacts to Epipactis gigantea Habitat
- Clearing of Tall Trees in Epipactis gigantea Habitat for Transmission Line Operation
- Indirect Impacts to Epipactis gigantea Habitat
- Project Components***
 - Alternative 1 Project Feature
- Other Features**
 - U.S. Forest Service
 - Wilderness
 - County
 - Road
 - Stream/River
 - Lake/Reservoir
- Surface Management Agency**
 - Private
 - U.S. Forest Service

*Project Components are associated with Alternative 1



Epipactis gigantea Habitat Alternative 1 Stibnite Gold Project Stibnite, ID

Base Layer: USGS The National Map: 3D Elevation Program, USGS Earth Resources Observation & Science (EROS) Center: GMTED2010. Data refreshed March, 2019.
Other Data Sources: Midas Gold; State of Idaho Geospatial Gateway (INSIDE Idaho); Boise National Forest; Payette National Forest



Map Date:
12/9/2019